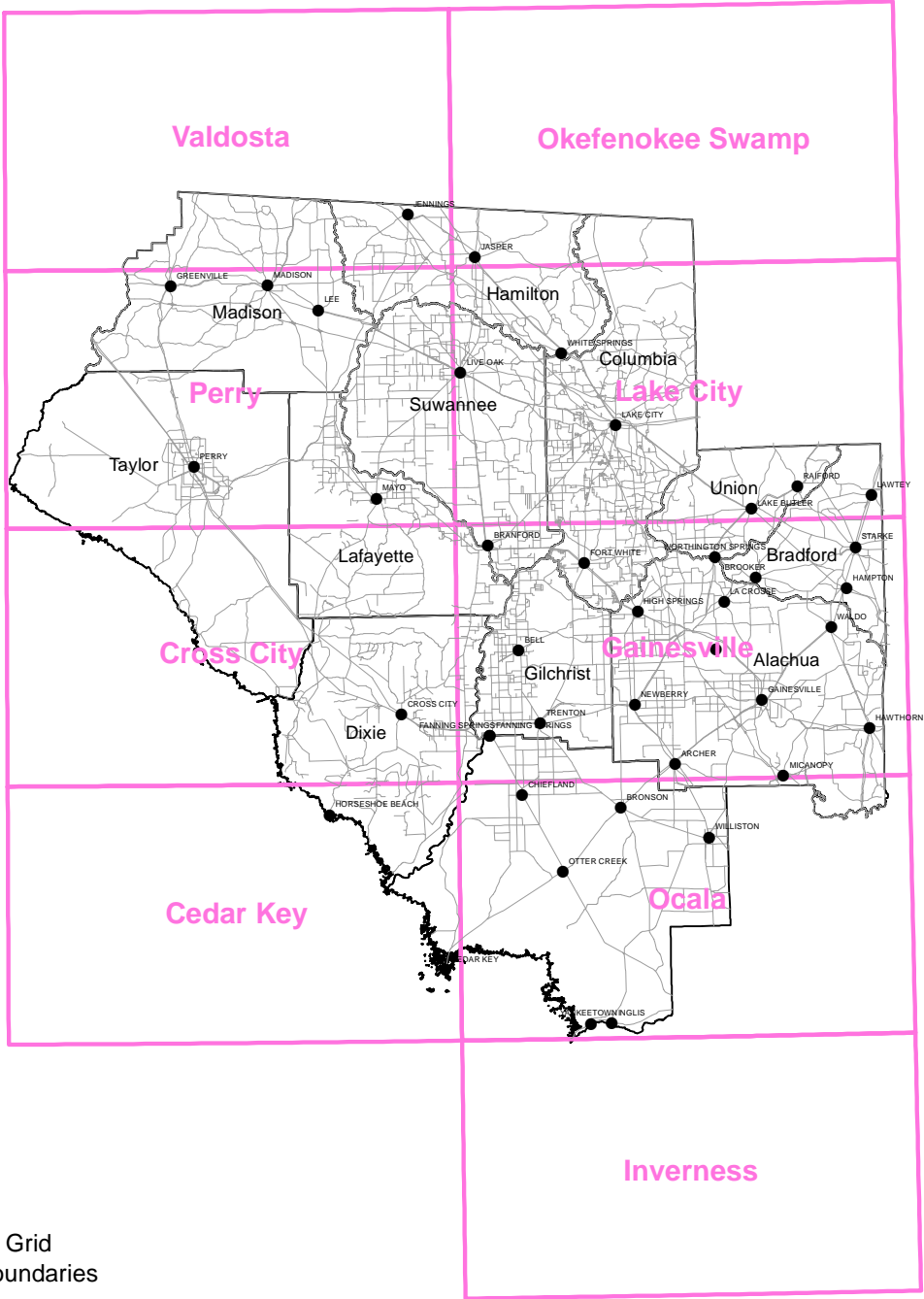


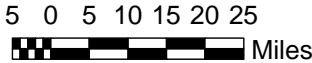


REGIONALLY SIGNIFICANT NATURAL RESOURCES
 1:100,000 INDEX MAP
 NORTH CENTRAL FLORIDA REGIONAL PLANNING DISTRICT



 1:100,000 Grid
 County Boundaries

For planning purposes only. The map has been prepared as part of a strategic regional planning program and should be used only in conjunction with the text of the NORTH CENTRAL FLORIDA STRATEGIC REGIONAL POLICY PLAN. It is inappropriate to use this map for the review of development proposals or permits. The information does not, nor should it be interpreted to, represent the jurisdictional limits of any federal, state, or local regulatory program. The delineation of resources on this map is not intended to establish the future geographical scope of such programs.

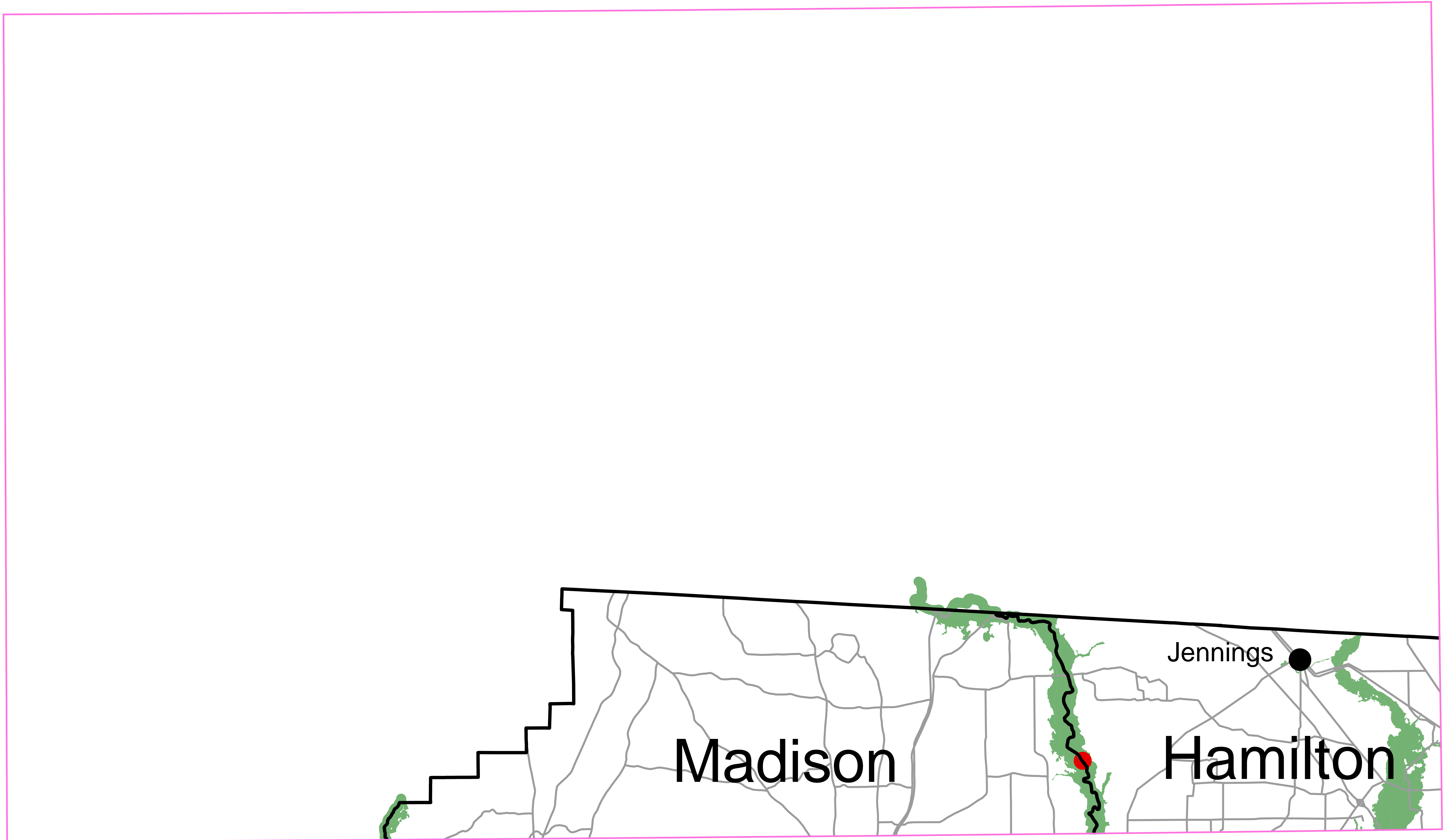







August 23, 2018



REGIONALLY SIGNIFICANT NATURAL RESOURCES
 SURFACE WATER RESOURCES
 NORTH CENTRAL FLORIDA REGIONAL PLANNING DISTRICT

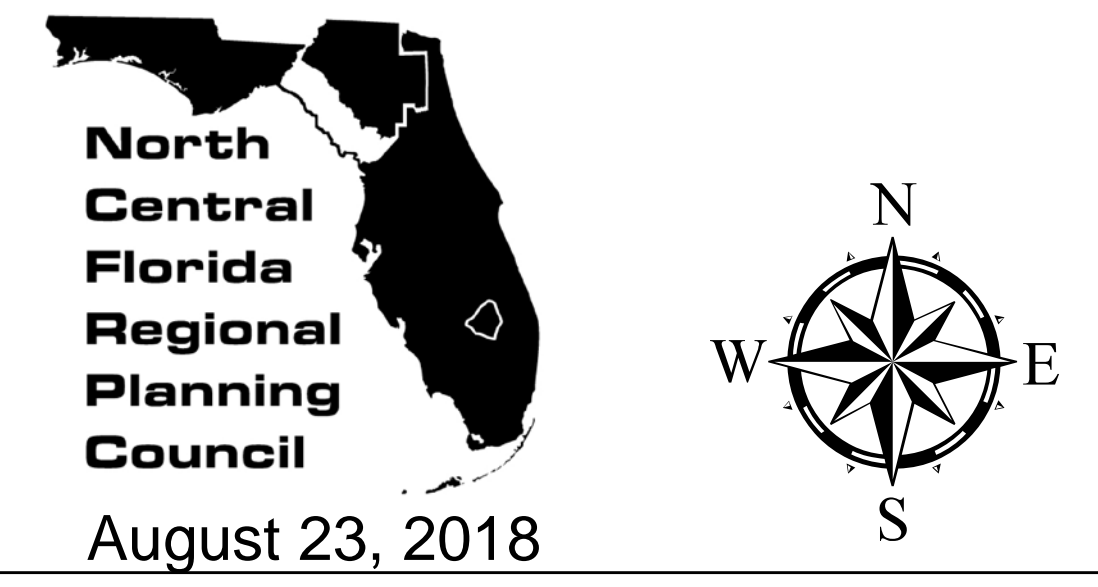
Valdosta



-  County Boundaries
-  Springs
-  Fresh Water Wetlands
-  River Corridors
-  Lakes

For planning purposes only. The map has been prepared as part of a strategic regional planning program and should be used only in conjunction with the text of the NORTH CENTRAL FLORIDA STRATEGIC REGIONAL POLICY PLAN. It is inappropriate to use this map for the review of development proposals or permits. The information does not, nor should it be interpreted to, represent the jurisdictional limits of any federal, state, or local regulatory program. The delineation of resources on this map is not intended to establish the future geographical scope of such programs.

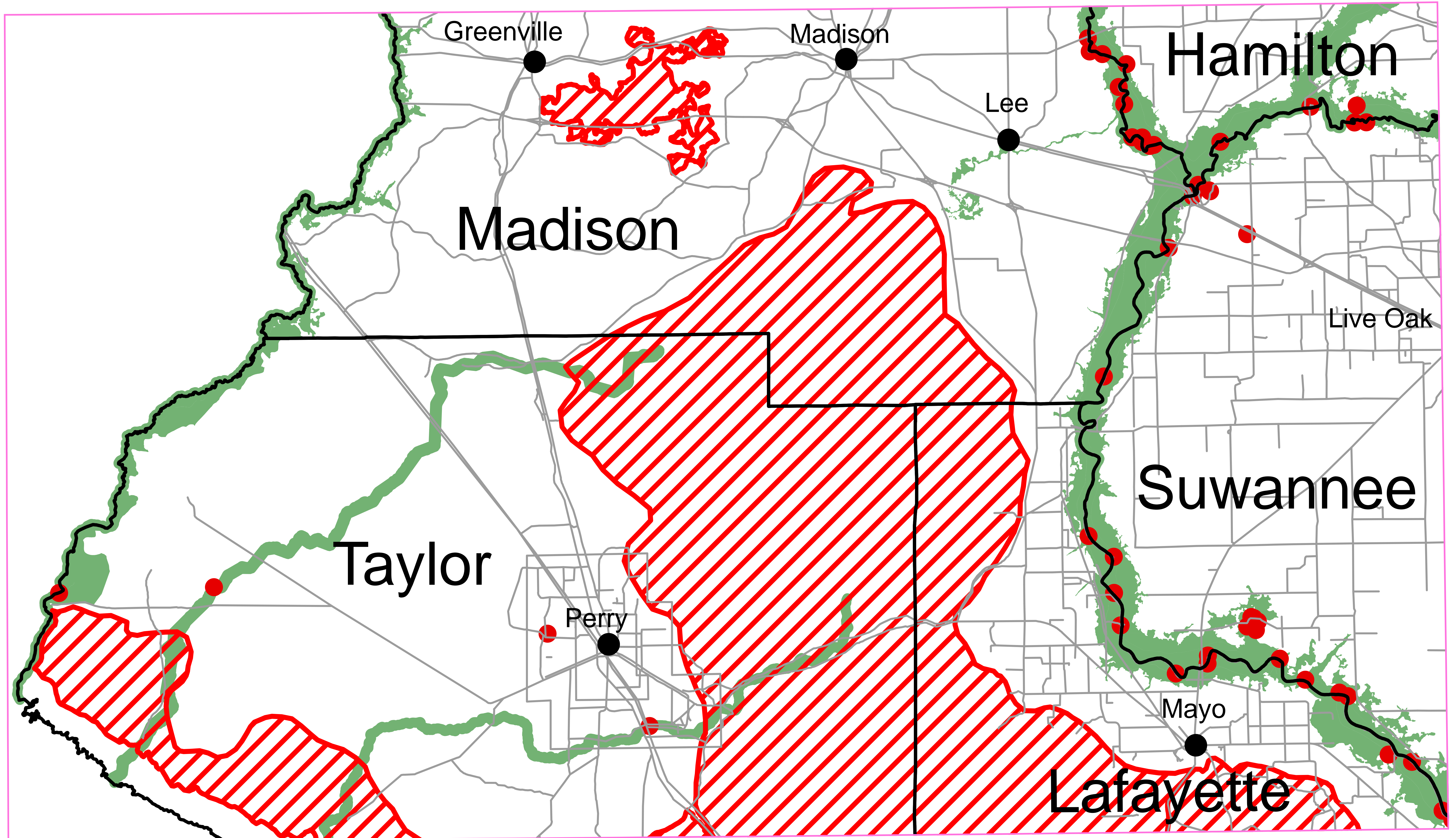
SOURCE:
 Fresh Water Wetlands - National Wetlands Inventory, 2012.
 River Corridors - Suwannee River Water Management District, 2001.
 Federal Emergency Management Agency Flood Insurance Rate Maps, 2006-2013.
 Springs - Florida Department of Environmental Protection, 2015.








North
 Central
 Florida
 Regional
 Planning
 Council
 August 23, 2018

REGIONALLY SIGNIFICANT NATURAL RESOURCES
 SURFACE WATER RESOURCES
 NORTH CENTRAL FLORIDA REGIONAL PLANNING DISTRICT


Perry



-  County Boundaries
-  Springs
-  Fresh Water Wetlands
-  River Corridors
-  Lakes

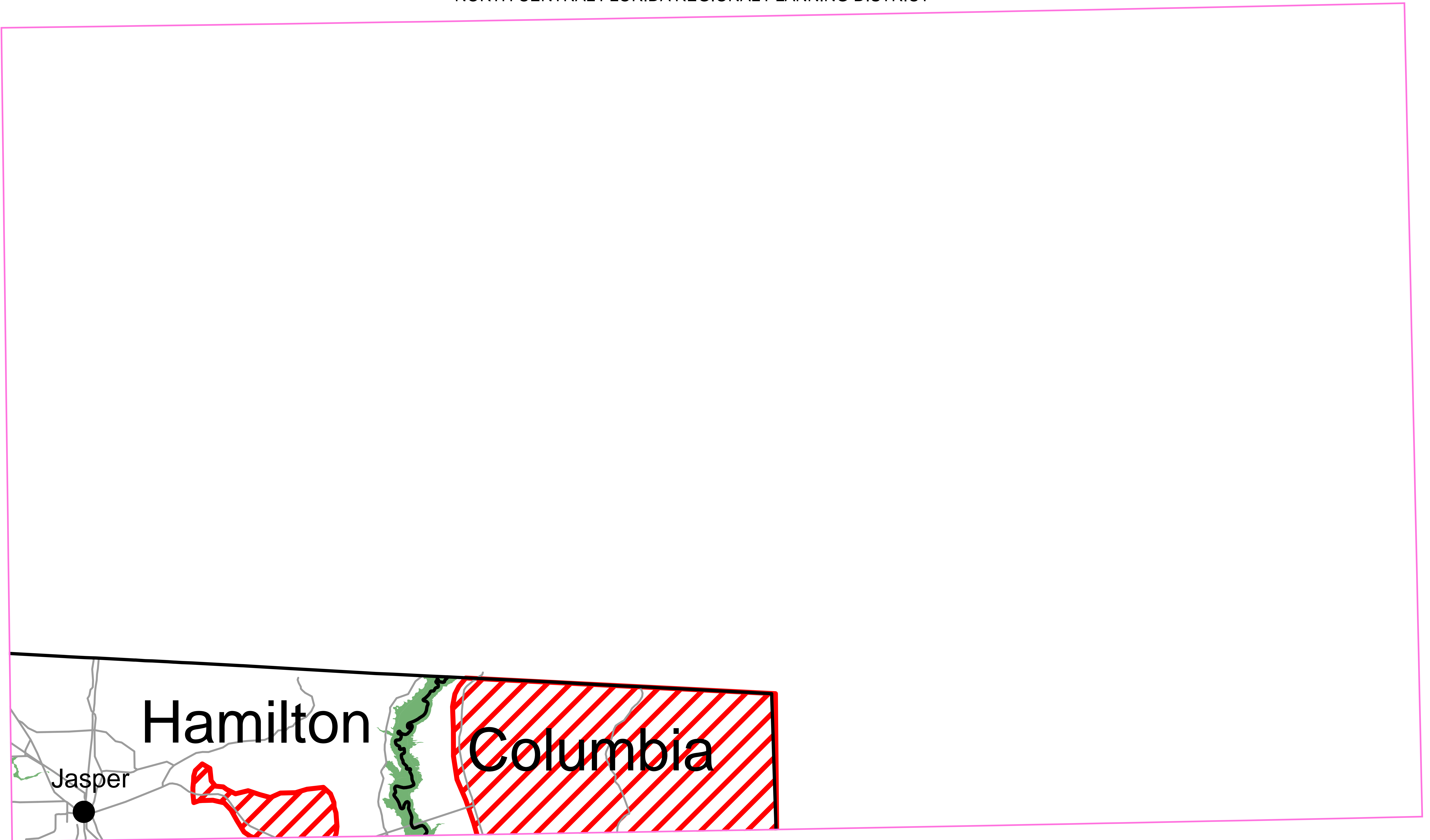
For planning purposes only. The map has been prepared as part of a strategic regional planning program and should be used only in conjunction with the text of the NORTH CENTRAL FLORIDA STRATEGIC REGIONAL POLICY PLAN. It is inappropriate to use this map for the review of development proposals or permits. The information does not, nor should it be interpreted to, represent the jurisdictional limits of any federal, state, or local regulatory program. The delineation of resources on this map is not intended to establish the future geographical scope of such programs.






SOURCE:
 Fresh Water Wetlands - National Wetlands Inventory, 2012.
 River Corridors - Suwannee River Water Management District, 2001.
 Federal Emergency Management Agency Flood Insurance Rate Maps, 2006-2013.
 Springs - Florida Department of Environmental Protection, 2015.



REGIONALLY SIGNIFICANT NATURAL RESOURCES
 SURFACE WATER RESOURCES
 NORTH CENTRAL FLORIDA REGIONAL PLANNING DISTRICT

Okefenokee Swamp




-  County Boundaries
-  Springs
-  Fresh Water Wetlands
-  River Corridors
-  Lakes

For planning purposes only. The map has been prepared as part of a strategic regional planning program and should be used only in conjunction with the text of the NORTH CENTRAL FLORIDA STRATEGIC REGIONAL POLICY PLAN. It is inappropriate to use this map for the review of development proposals or permits. The information does not, nor should it be interpreted to, represent the jurisdictional limits of any federal, state, or local regulatory program. The delineation of resources on this map is not intended to establish the future geographical scope of such programs.

SOURCE:
 Fresh Water Wetlands - National Wetlands Inventory, 2012.
 River Corridors - Suwannee River Water Management District, 2001.
 Federal Emergency Management Agency Flood Insurance Rate Maps, 2006-2013.
 Springs - Florida Department of Environmental Protection, 2015.

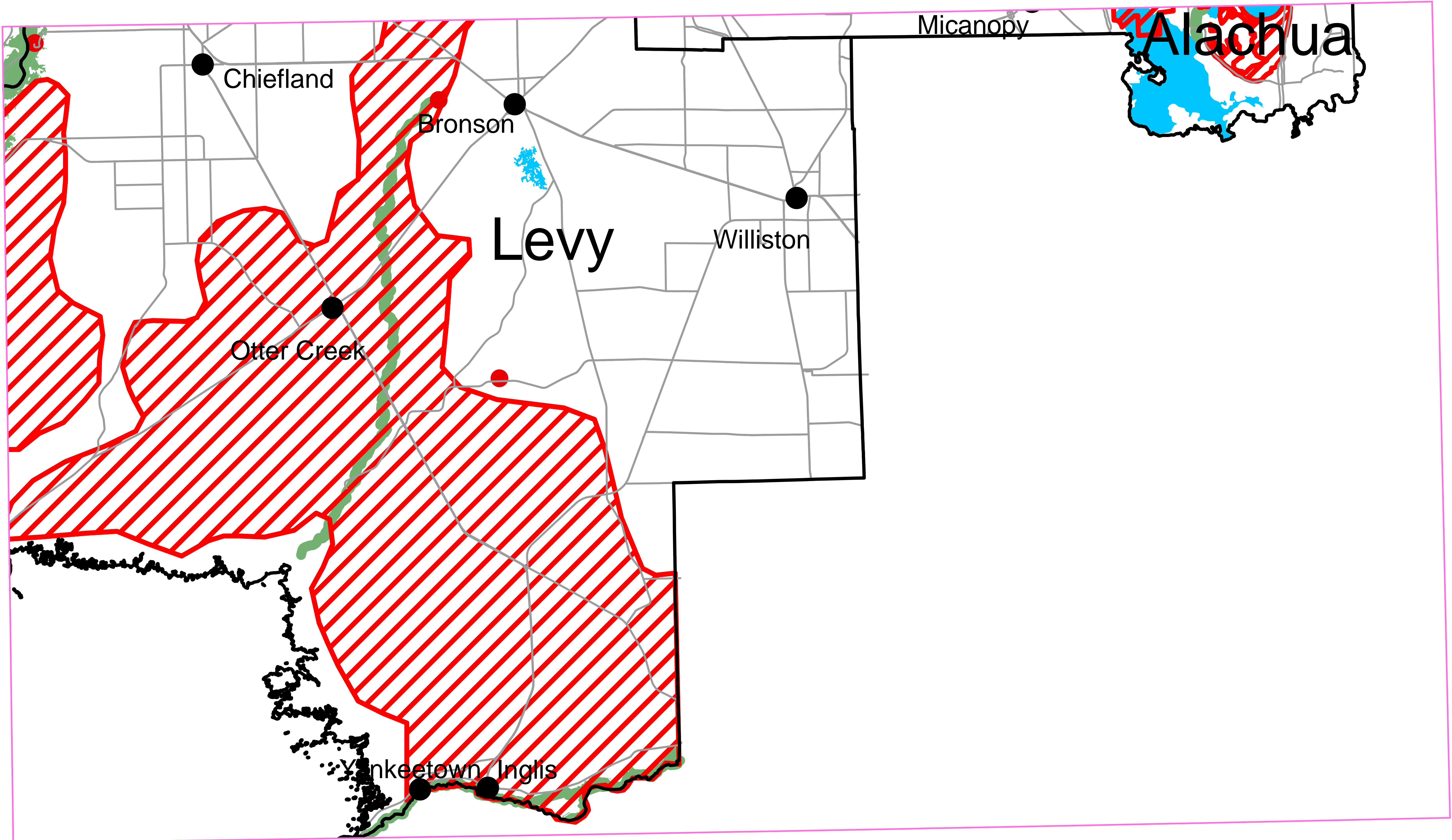







North
 Central
 Florida
 Regional
 Planning
 Council
 August 23, 2018



REGIONALLY SIGNIFICANT NATURAL RESOURCES
 SURFACE WATER RESOURCES
 NORTH CENTRAL FLORIDA REGIONAL PLANNING DISTRICT

Ocala




-  County Boundaries
-  Springs
-  Fresh Water Wetlands
-  River Corridors
-  Lakes

For planning purposes only. The map has been prepared as part of a strategic regional planning program and should be used only in conjunction with the text of the NORTH CENTRAL FLORIDA STRATEGIC REGIONAL POLICY PLAN. It is inappropriate to use this map for the review of development proposals or permits. The information does not, nor should it be interpreted to, represent the jurisdictional limits of any federal, state, or local regulatory program. The delineation of resources on this map is not intended to establish the future geographical scope of such programs.

SOURCE:
 Fresh Water Wetlands - National Wetlands Inventory, 2012.
 River Corridors - Suwannee River Water Management District, 2001.
 Federal Emergency Management Agency Flood Insurance Rate Maps, 2006-2013.
 Springs - Florida Department of Environmental Protection, 2015.

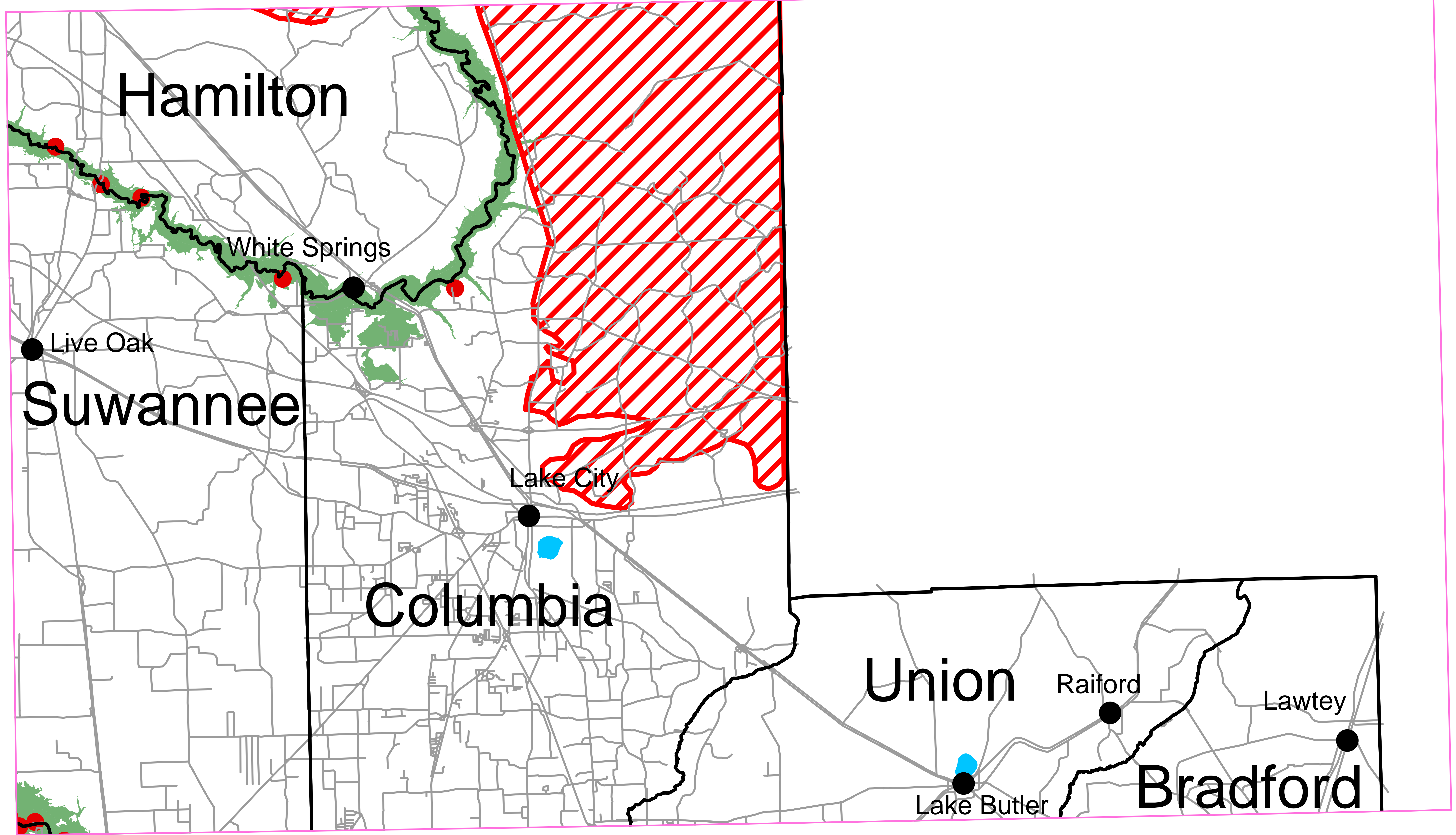


North
 Central
 Florida
 Regional
 Planning
 Council
 August 23, 2018



REGIONALLY SIGNIFICANT NATURAL RESOURCES
 SURFACE WATER RESOURCES
 NORTH CENTRAL FLORIDA REGIONAL PLANNING DISTRICT

Lake City




- County Boundaries
- Springs
- Fresh Water Wetlands
- River Corridors
- Lakes

For planning purposes only. The map has been prepared as part of a strategic regional planning program and should be used only in conjunction with the text of the NORTH CENTRAL FLORIDA STRATEGIC REGIONAL POLICY PLAN. It is inappropriate to use this map for the review of development proposals or permits. The information does not, nor should it be interpreted to, represent the jurisdictional limits of any federal, state, or local regulatory program. The delineation of resources on this map is not intended to establish the future geographical scope of such programs.

SOURCE:
 Fresh Water Wetlands - National Wetlands Inventory, 2012.
 River Corridors - Suwannee River Water Management District, 2001.
 Federal Emergency Management Agency Flood Insurance Rate Maps, 2006-2013.
 Springs - Florida Department of Environmental Protection, 2015.




North
 Central
 Florida
 Regional
 Planning
 Council
 August 23, 2018







REGIONALLY SIGNIFICANT NATURAL RESOURCES
SURFACE WATER RESOURCES
NORTH CENTRAL FLORIDA REGIONAL PLANNING DISTRICT

Inverness


Levy



-  County Boundaries
-  Springs
-  Fresh Water Wetlands
-  River Corridors
-  Lakes

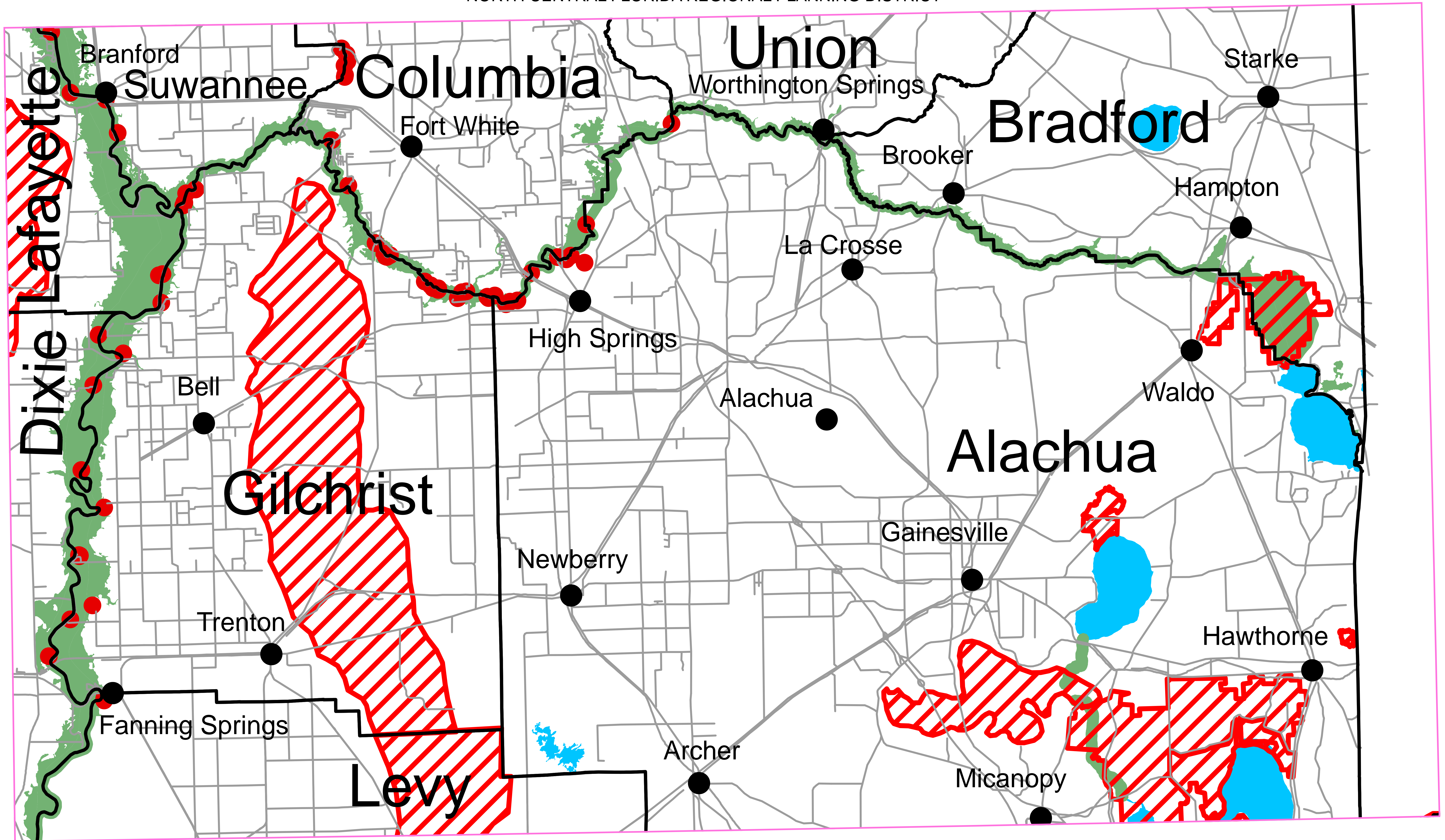
For planning purposes only. The map has been prepared as part of a strategic regional planning program and should be used only in conjunction with the text of the NORTH CENTRAL FLORIDA STRATEGIC REGIONAL POLICY PLAN. It is inappropriate to use this map for the review of development proposals or permits. The information does not, nor should it be interpreted to, represent the jurisdictional limits of any federal, state, or local regulatory program. The delineation of resources on this map is not intended to establish the future geographical scope of such programs.

SOURCE:
Fresh Water Wetlands - National Wetlands Inventory, 2012.
River Corridors - Suwannee River Water Management District, 2001.
Federal Emergency Management Agency Flood Insurance Rate Maps, 2006-2013.
Springs - Florida Department of Environmental Protection, 2015.



REGIONALLY SIGNIFICANT NATURAL RESOURCES
 SURFACE WATER RESOURCES
 NORTH CENTRAL FLORIDA REGIONAL PLANNING DISTRICT

Gainesville




- County Boundaries
- Springs
- Fresh Water Wetlands
- River Corridors
- Lakes

For planning purposes only. The map has been prepared as part of a strategic regional planning program and should be used only in conjunction with the text of the NORTH CENTRAL FLORIDA STRATEGIC REGIONAL POLICY PLAN. It is inappropriate to use this map for the review of development proposals or permits. The information does not, nor should it be interpreted to, represent the jurisdictional limits of any federal, state, or local regulatory program. The delineation of resources on this map is not intended to establish the future geographical scope of such programs.

SOURCE:
 Fresh Water Wetlands - National Wetlands Inventory, 2012.
 River Corridors - Suwannee River Water Management District, 2001.
 Federal Emergency Management Agency Flood Insurance Rate Maps, 2006-2013.
 Springs - Florida Department of Environmental Protection, 2015.

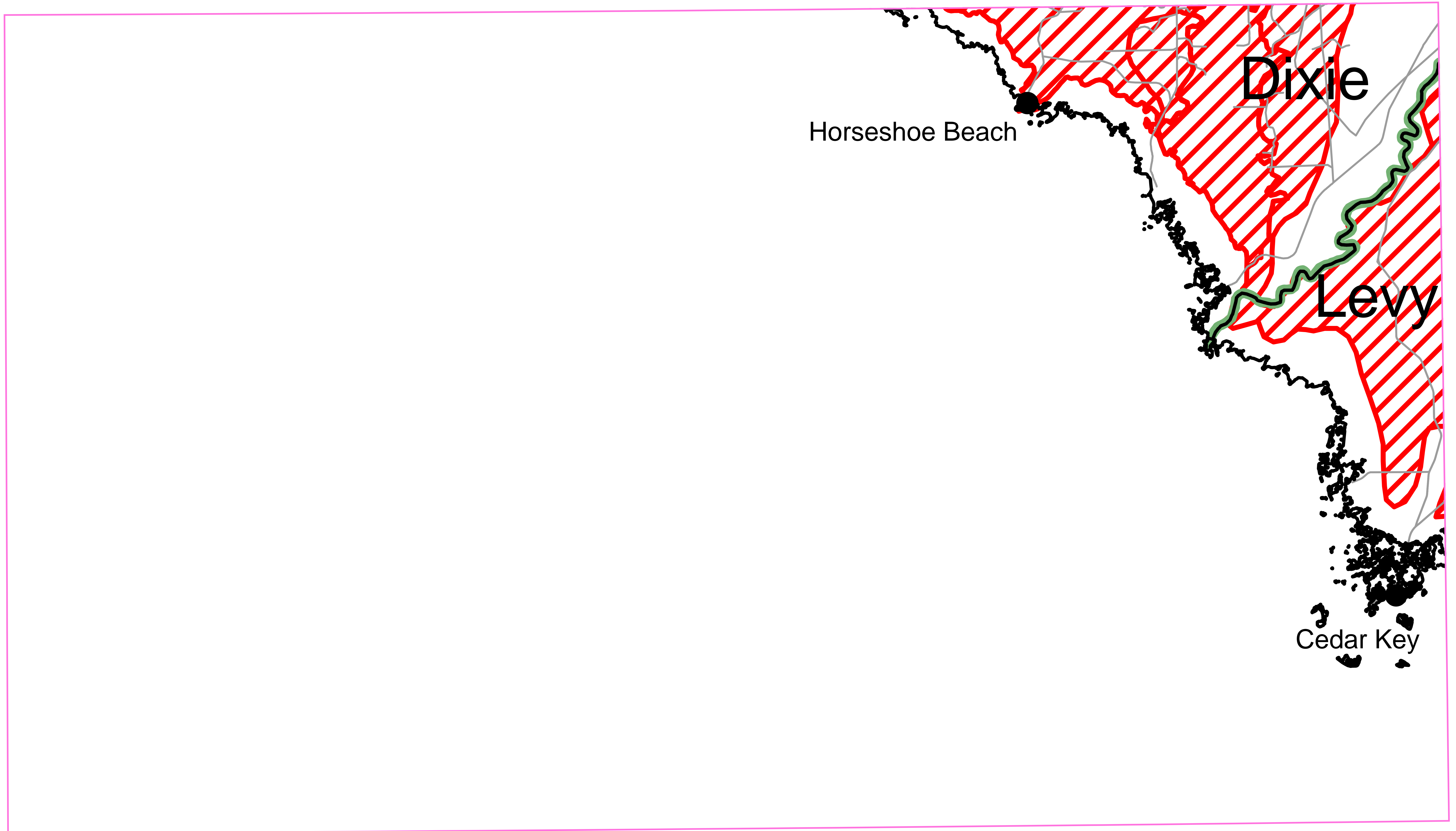






North
 Central
 Florida
 Regional
 Planning
 Council
 August 23, 2018



REGIONALLY SIGNIFICANT NATURAL RESOURCES
 SURFACE WATER RESOURCES
 NORTH CENTRAL FLORIDA REGIONAL PLANNING DISTRICT

Cedar Key




-  County Boundaries
-  Springs
-  Fresh Water Wetlands
-  River Corridors
-  Lakes

For planning purposes only. The map has been prepared as part of a strategic regional planning program and should be used only in conjunction with the text of the NORTH CENTRAL FLORIDA STRATEGIC REGIONAL POLICY PLAN. It is inappropriate to use this map for the review of development proposals or permits. The information does not, nor should it be interpreted to, represent the jurisdictional limits of any federal, state, or local regulatory program. The delineation of resources on this map is not intended to establish the future geographical scope of such programs.

SOURCE:
 Fresh Water Wetlands - National Wetlands Inventory, 2012.
 River Corridors - Suwannee River Water Management District, 2001.
 Federal Emergency Management Agency Flood Insurance Rate Maps, 2006-2013.
 Springs - Florida Department of Environmental Protection, 2015.

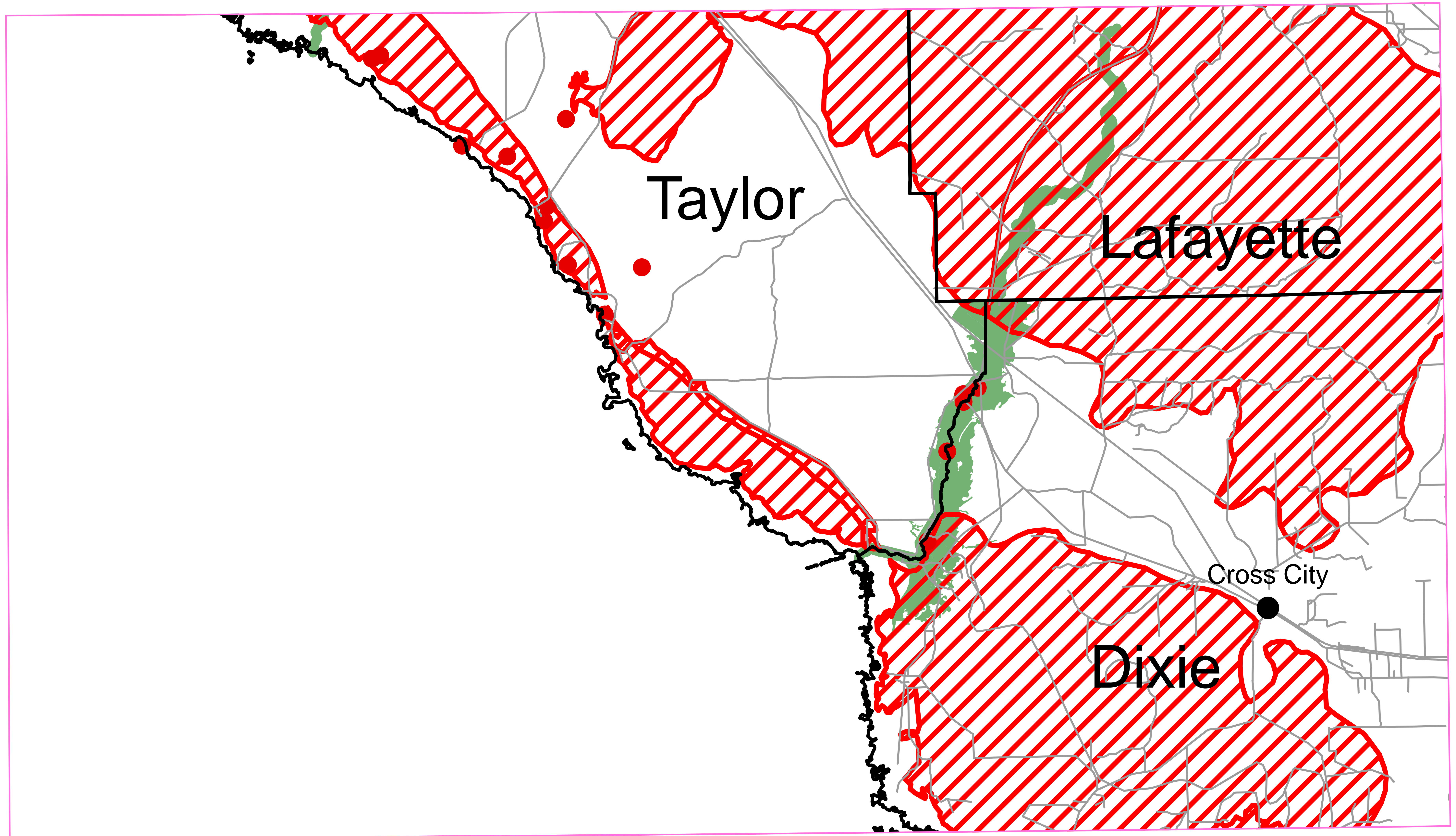







North
 Central
 Florida
 Regional
 Planning
 Council
 August 23, 2018



REGIONALLY SIGNIFICANT NATURAL RESOURCES
 SURFACE WATER RESOURCES
 NORTH CENTRAL FLORIDA REGIONAL PLANNING DISTRICT

Cross City




-  County Boundaries
-  Springs
-  Fresh Water Wetlands
-  River Corridors
-  Lakes

For planning purposes only. The map has been prepared as part of a strategic regional planning program and should be used only in conjunction with the text of the NORTH CENTRAL FLORIDA STRATEGIC REGIONAL POLICY PLAN. It is inappropriate to use this map for the review of development proposals or permits. The information does not, nor should it be interpreted to, represent the jurisdictional limits of any federal, state, or local regulatory program. The delineation of resources on this map is not intended to establish the future geographical scope of such programs.

SOURCE:
 Fresh Water Wetlands - National Wetlands Inventory, 2012.
 River Corridors - Suwannee River Water Management District, 2001.
 Federal Emergency Management Agency Flood Insurance Rate Maps, 2006-2013.
 Springs - Florida Department of Environmental Protection, 2015.

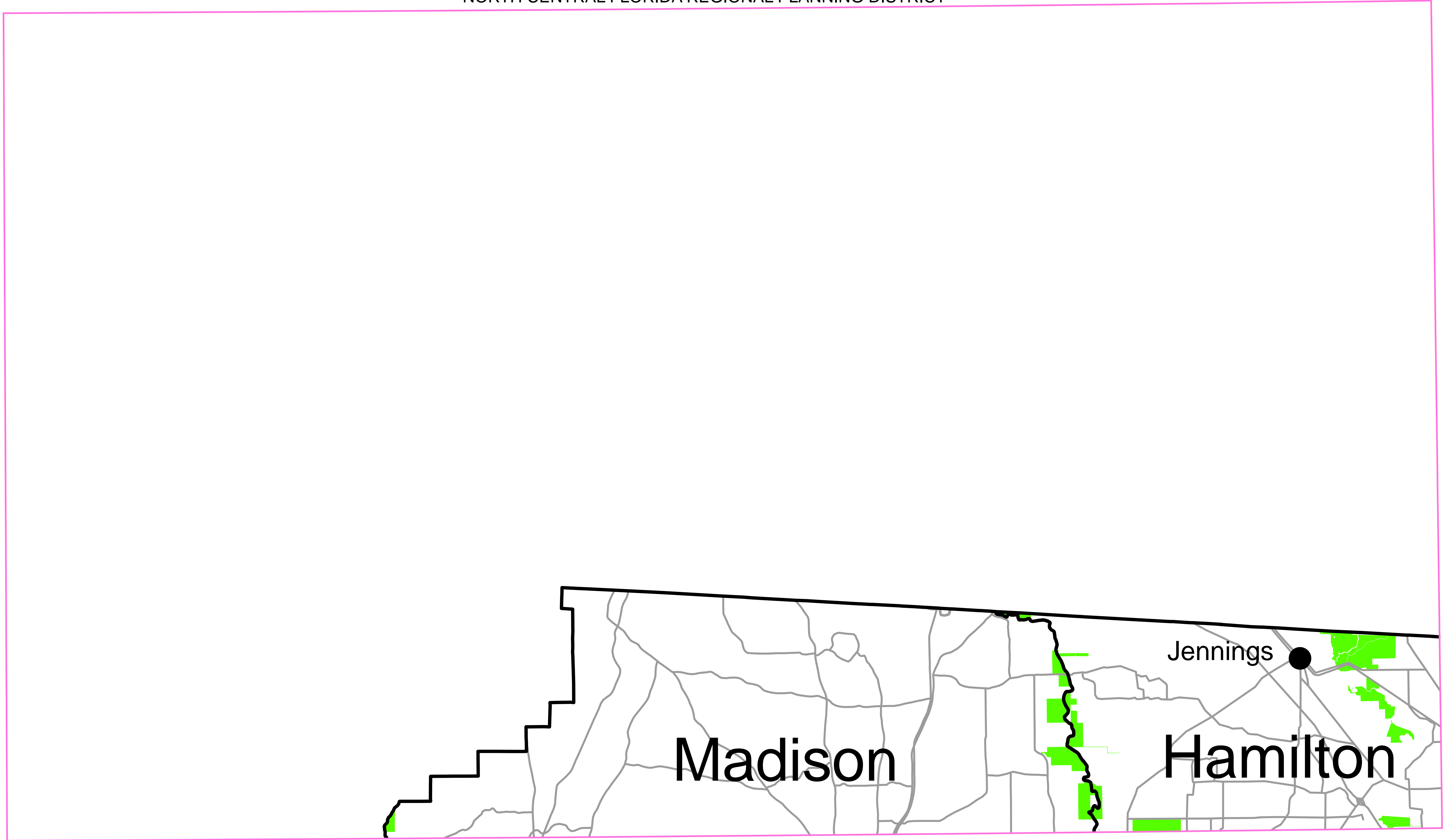




North
 Central
 Florida
 Regional
 Planning
 Council
 August 23, 2018



Valdosta

REGIONALLY SIGNIFICANT NATURAL RESOURCES
PLANNING AND RESOURCE MANAGEMENT AREAS 1
NORTH CENTRAL FLORIDA REGIONAL PLANNING DISTRICT




 County Boundaries
 Conservation Areas

For planning purposes only. The map has been prepared as part of a strategic regional planning program and should be used only in conjunction with the text of the NORTH CENTRAL FLORIDA STRATEGIC REGIONAL POLICY PLAN. It is inappropriate to use this map for the review of development proposals or permits. The information does not, nor should it be interpreted to, represent the jurisdictional limits of any federal, state, or local regulatory program. The delineation of resources on this map is not intended to establish the future geographical scope of such programs.

SOURCE:
Florida State University, Florida Natural Areas Inventory, 2017.

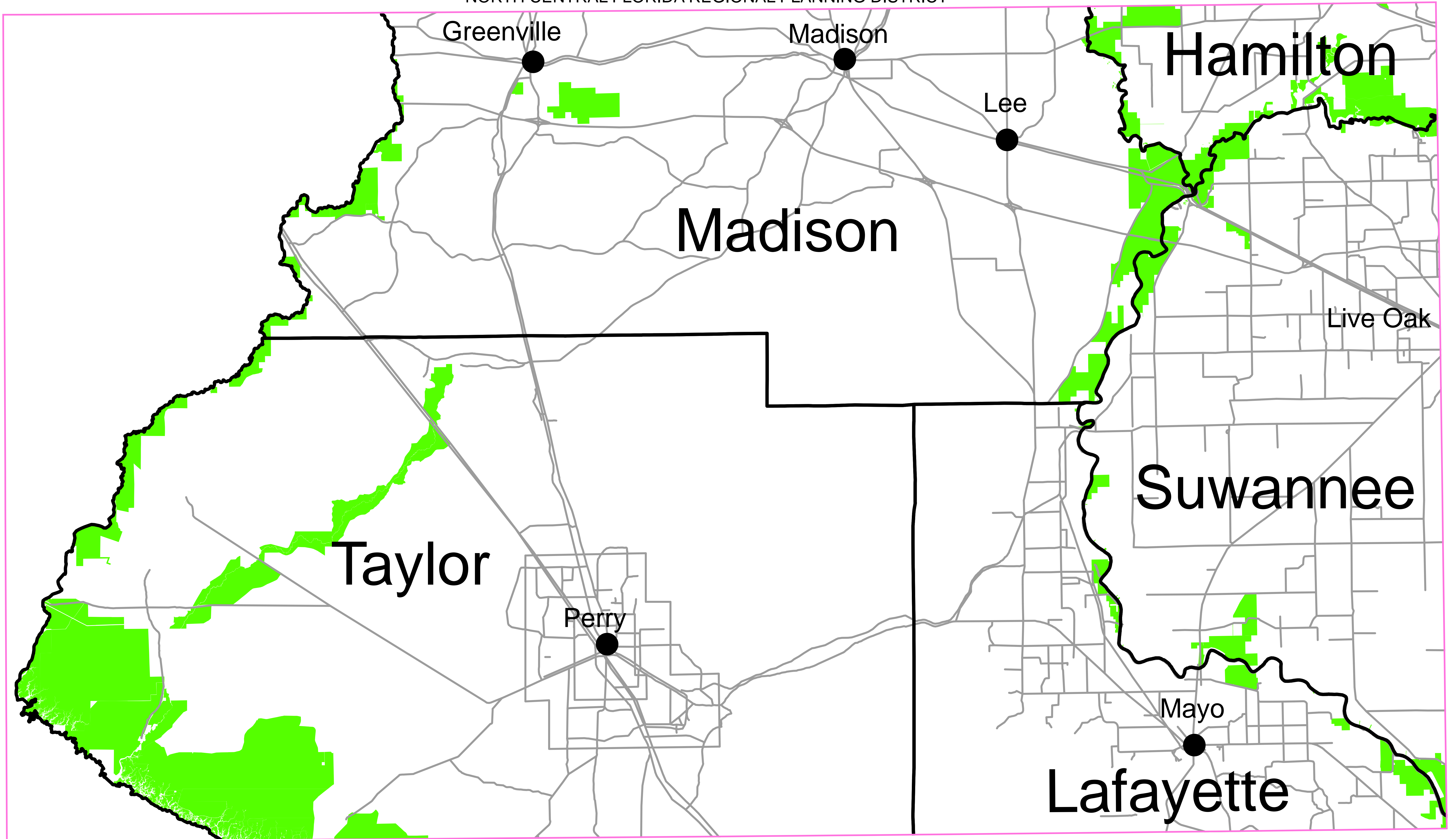



North
Central
Florida
Regional
Planning
Council
August 23, 2018



Perry

REGIONALLY SIGNIFICANT NATURAL RESOURCES
PLANNING AND RESOURCE MANAGEMENT AREAS 1
NORTH CENTRAL FLORIDA REGIONAL PLANNING DISTRICT




 County Boundaries
 Conservation Areas

For planning purposes only. The map has been prepared as part of a strategic regional planning program and should be used only in conjunction with the text of the NORTH CENTRAL FLORIDA STRATEGIC REGIONAL POLICY PLAN. It is inappropriate to use this map for the review of development proposals or permits. The information does not, nor should it be interpreted to, represent the jurisdictional limits of any federal, state, or local regulatory program. The delineation of resources on this map is not intended to establish the future geographical scope of such programs.

SOURCE:
Florida State University, Florida Natural Areas Inventory, 2017.

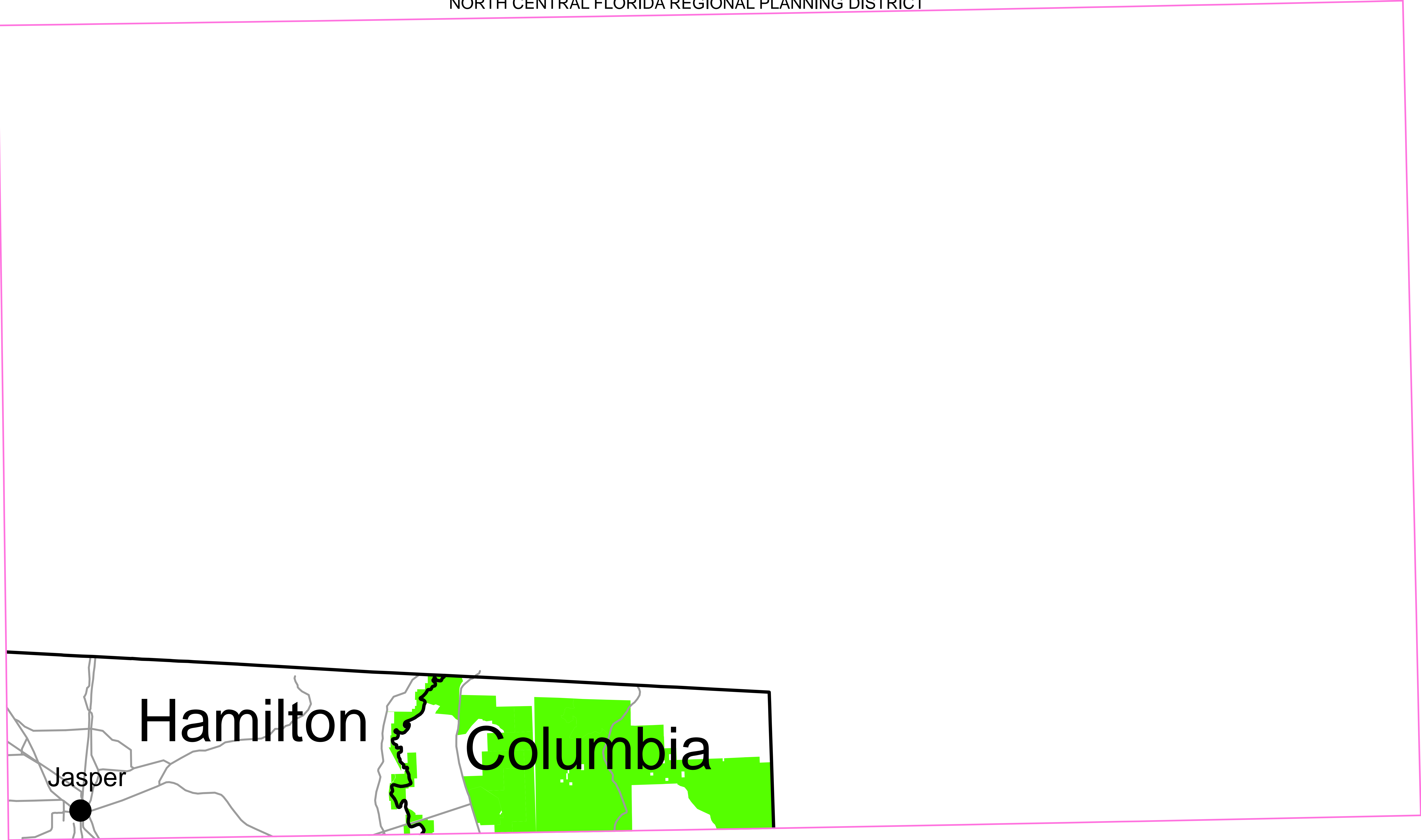





North
Central
Florida
Regional
Planning
Council
August 23, 2018



REGIONALLY SIGNIFICANT NATURAL RESOURCES
 PLANNING AND RESOURCE MANAGEMENT AREAS 1
 NORTH CENTRAL FLORIDA REGIONAL PLANNING DISTRICT

Okefenokee Swamp




 County Boundaries
 Conservation Areas

For planning purposes only. The map has been prepared as part of a strategic regional planning program and should be used only in conjunction with the text of the NORTH CENTRAL FLORIDA STRATEGIC REGIONAL POLICY PLAN. It is inappropriate to use this map for the review of development proposals or permits. The information does not, nor should it be interpreted to, represent the jurisdictional limits of any federal, state, or local regulatory program. The delineation of resources on this map is not intended to establish the future geographical scope of such programs.

SOURCE:
 Florida State University, Florida Natural Areas Inventory, 2017.

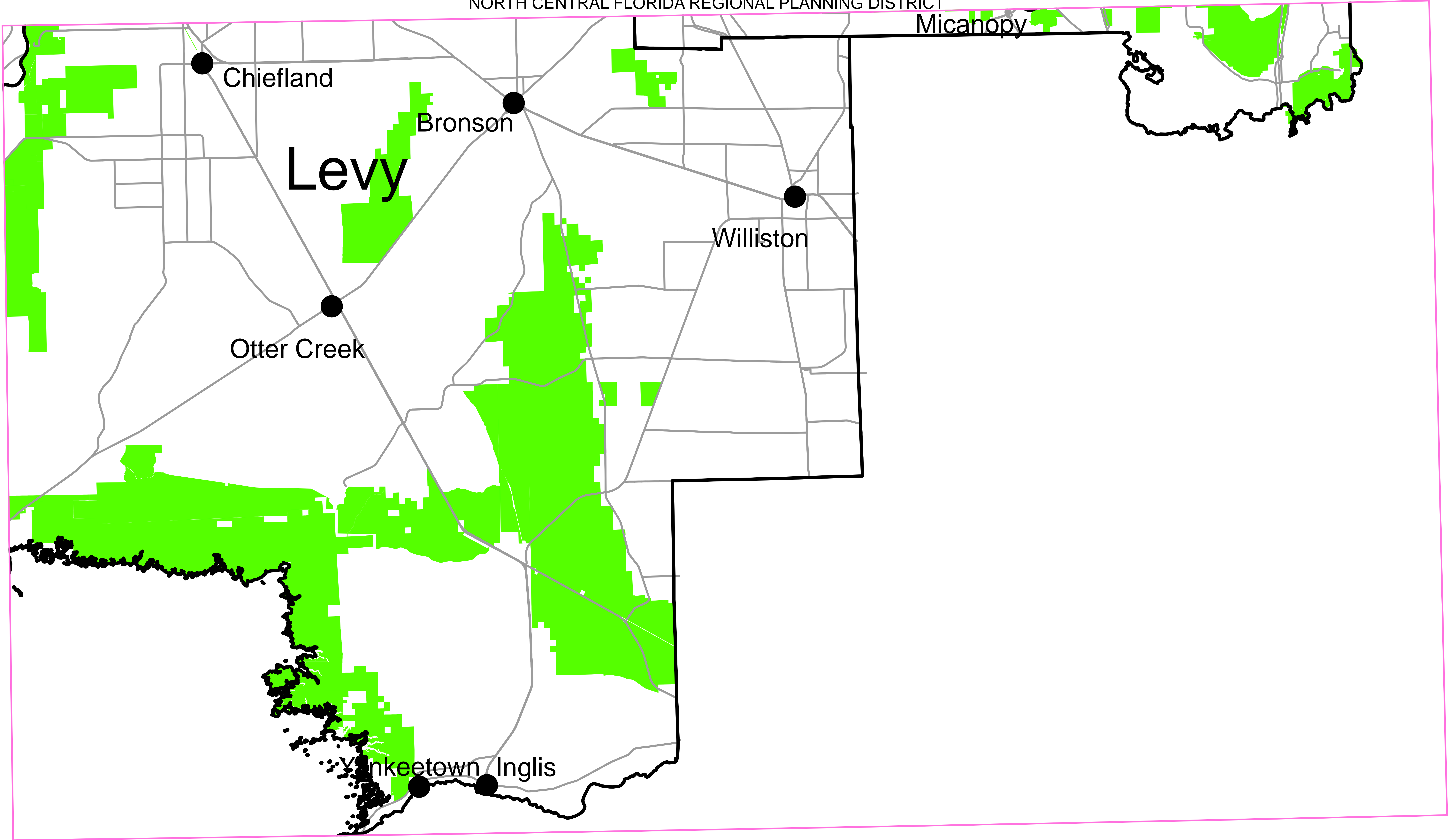


**North
 Central
 Florida
 Regional
 Planning
 Council**
 August 23, 2018



Ocala

REGIONALLY SIGNIFICANT NATURAL RESOURCES
PLANNING AND RESOURCE MANAGEMENT AREAS 1
NORTH CENTRAL FLORIDA REGIONAL PLANNING DISTRICT




County Boundaries
Conservation Areas

For planning purposes only. The map has been prepared as part of a strategic regional planning program and should be used only in conjunction with the text of the NORTH CENTRAL FLORIDA STRATEGIC REGIONAL POLICY PLAN. It is inappropriate to use this map for the review of development proposals or permits. The information does not, nor should it be interpreted to, represent the jurisdictional limits of any federal, state, or local regulatory program. The delineation of resources on this map is not intended to establish the future geographical scope of such programs.

SOURCE:
Florida State University, Florida Natural Areas Inventory, 2017.

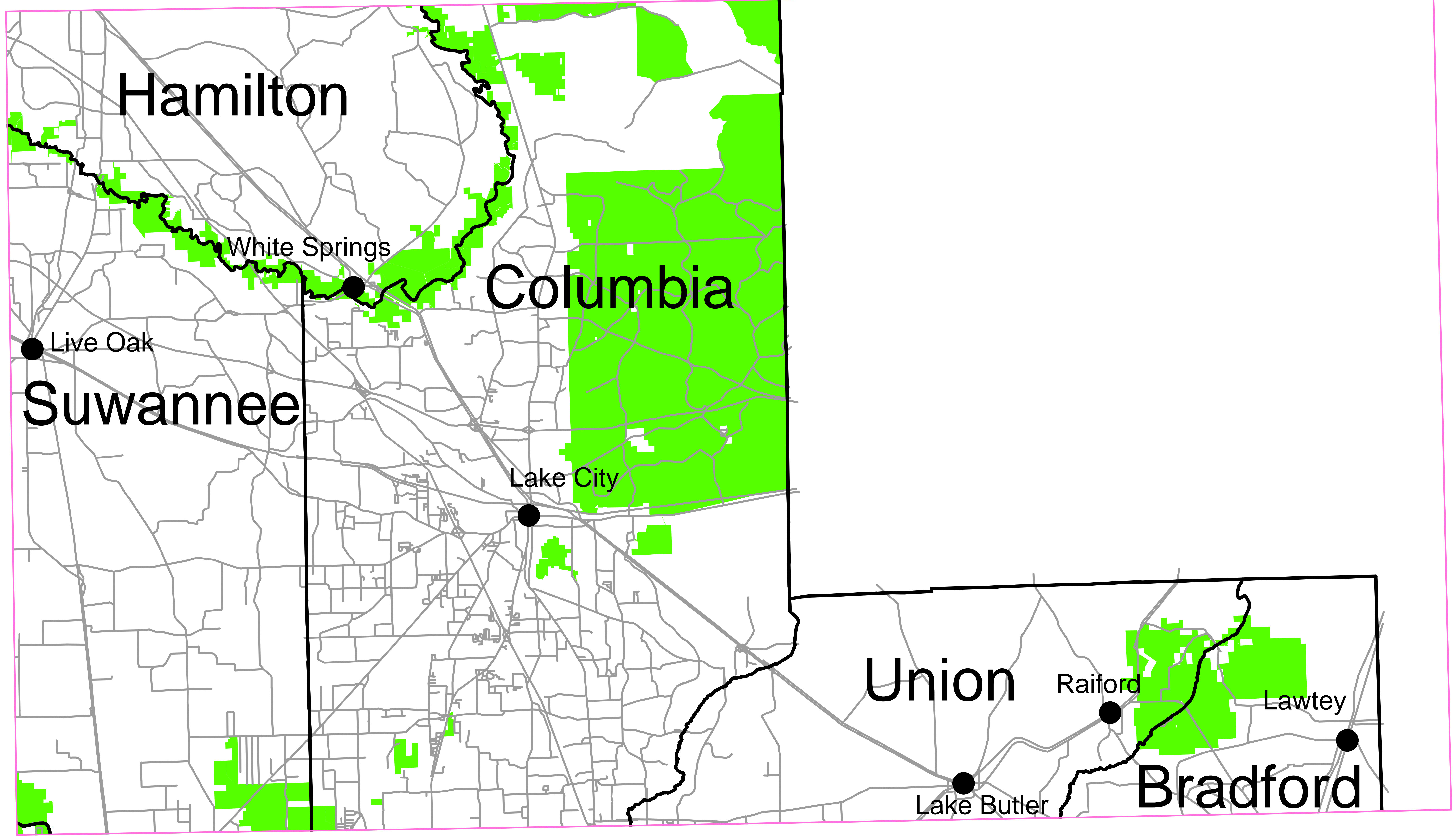


North
Central
Florida
Regional
Planning
Council
August 23, 2018



REGIONALLY SIGNIFICANT NATURAL RESOURCES
 PLANNING AND RESOURCE MANAGEMENT AREAS 1
 NORTH CENTRAL FLORIDA REGIONAL PLANNING DISTRICT

Lake City




County Boundaries
 Conservation Areas

For planning purposes only. The map has been prepared as part of a strategic regional planning program and should be used only in conjunction with the text of the NORTH CENTRAL FLORIDA STRATEGIC REGIONAL POLICY PLAN. It is inappropriate to use this map for the review of development proposals or permits. The information does not, nor should it be interpreted to, represent the jurisdictional limits of any federal, state, or local regulatory program. The delineation of resources on this map is not intended to establish the future geographical scope of such programs.

SOURCE:
 Florida State University, Florida Natural Areas Inventory, 2017.




North
 Central
 Florida
 Regional
 Planning
 Council
 August 23, 2018





REGIONALLY SIGNIFICANT NATURAL RESOURCES
PLANNING AND RESOURCE MANAGEMENT AREAS 1
NORTH CENTRAL FLORIDA REGIONAL PLANNING DISTRICT

Inverness


Levy



-  County Boundaries
-  Conservation Areas

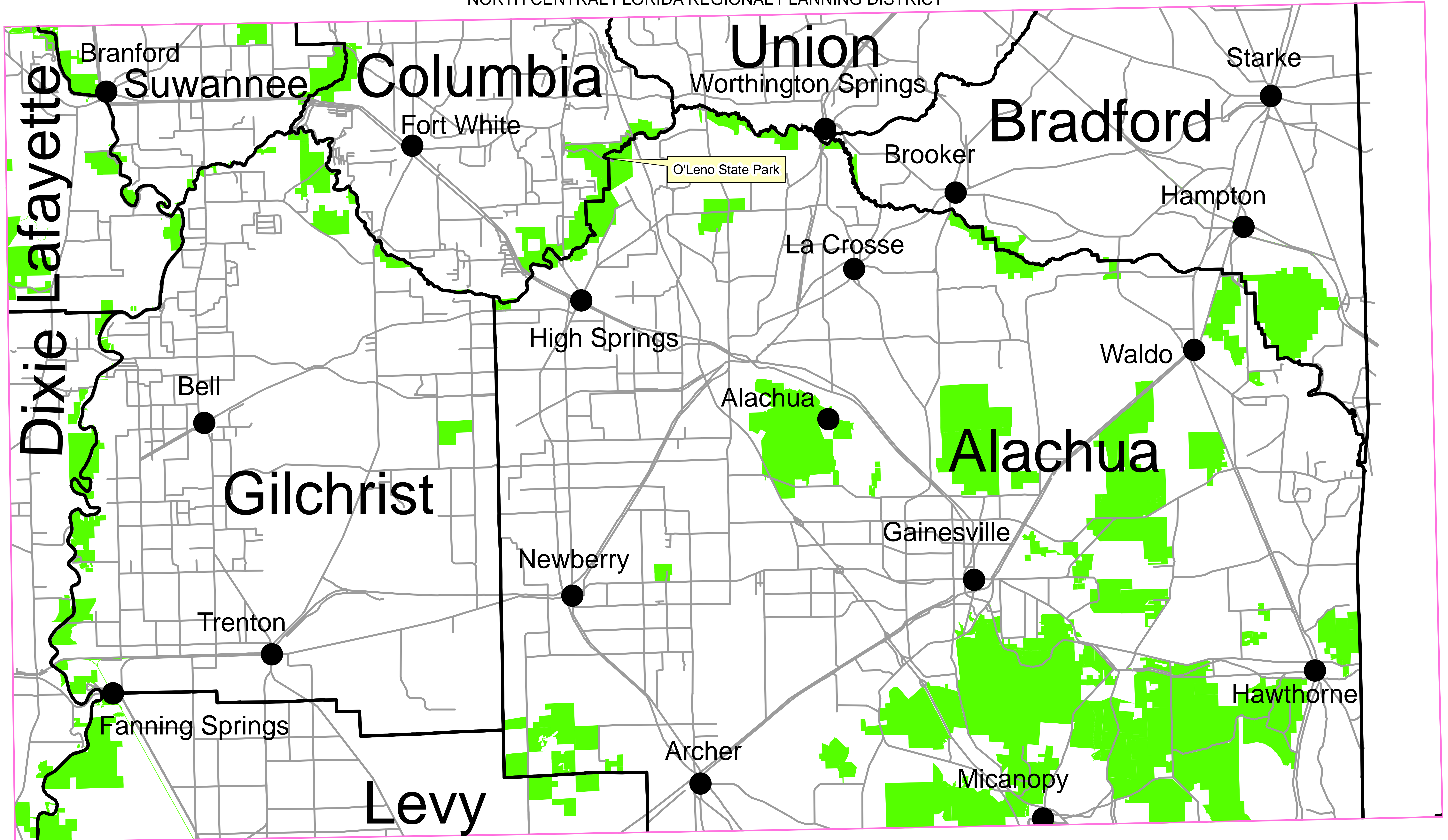
For planning purposes only. The map has been prepared as part of a strategic regional planning program and should be used only in conjunction with the text of the NORTH CENTRAL FLORIDA STRATEGIC REGIONAL POLICY PLAN. It is inappropriate to use this map for the review of development proposals or permits. The information does not, nor should it be interpreted to, represent the jurisdictional limits of any federal, state, or local regulatory program. The delineation of resources on this map is not intended to establish the future geographical scope of such programs.



SOURCE:
Florida State University, Florida Natural Areas Inventory, 2017.



Gainesville


REGIONALLY SIGNIFICANT NATURAL RESOURCES
PLANNING AND RESOURCE MANAGEMENT AREAS 1
NORTH CENTRAL FLORIDA REGIONAL PLANNING DISTRICT



 County Boundaries
 Conservation Areas

For planning purposes only. The map has been prepared as part of a strategic regional planning program and should be used only in conjunction with the text of the NORTH CENTRAL FLORIDA STRATEGIC REGIONAL POLICY PLAN. It is inappropriate to use this map for the review of development proposals or permits. The information does not, nor should it be interpreted to, represent the jurisdictional limits of any federal, state, or local regulatory program. The delineation of resources on this map is not intended to establish the future geographical scope of such programs.

SOURCE:
Florida State University, Florida Natural Areas Inventory, 2017.



REGIONALLY SIGNIFICANT NATURAL RESOURCES
 PLANNING AND RESOURCE MANAGEMENT AREAS 1
 NORTH CENTRAL FLORIDA REGIONAL PLANNING DISTRICT

Cedar Key



Horseshoe Beach

Dixie

Levy


Lower Suwannee National Wildlife Refuge

Cedar Key

-  County Boundaries
-  Conservation Areas

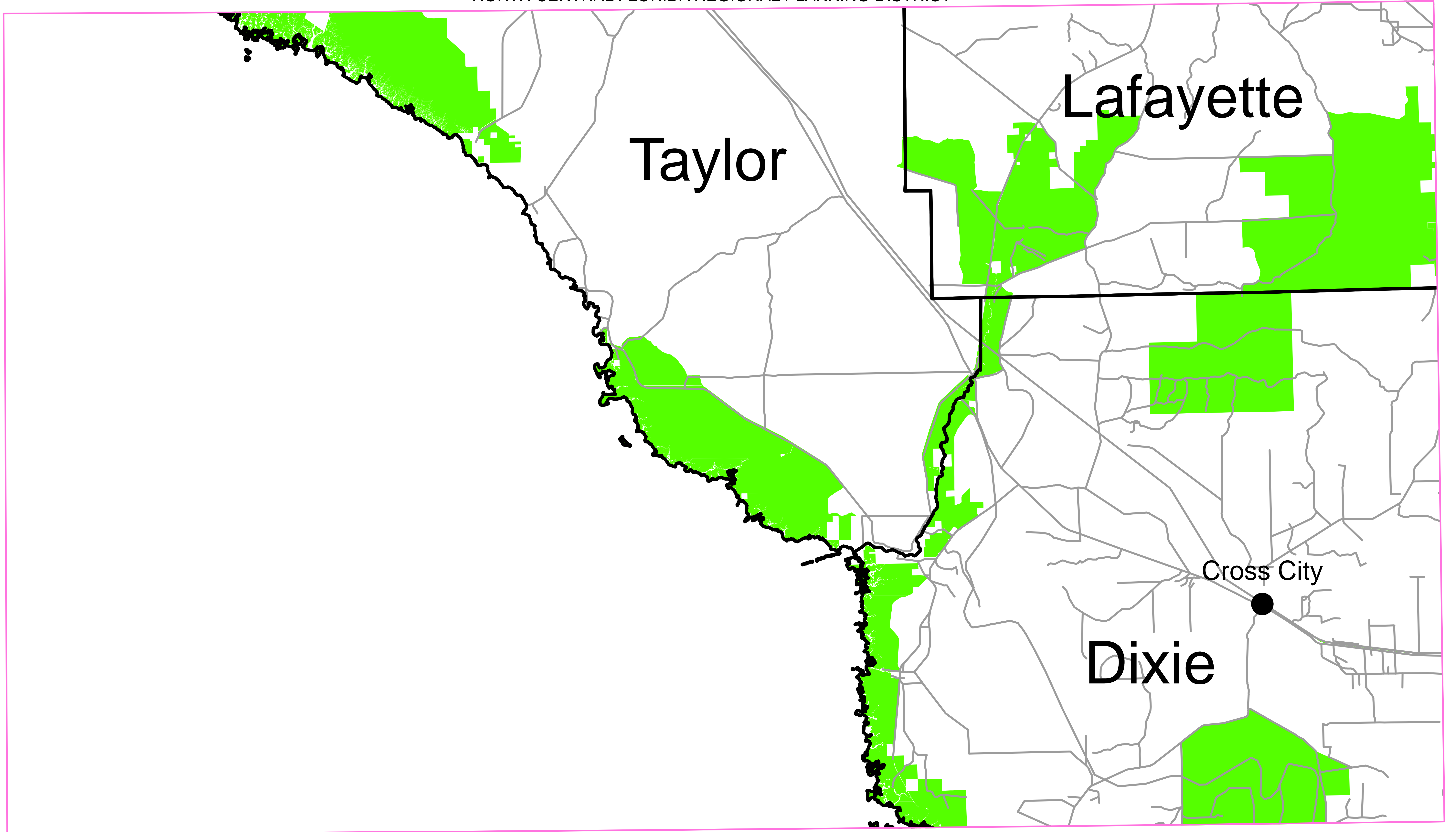
For planning purposes only. The map has been prepared as part of a strategic regional planning program and should be used only in conjunction with the text of the NORTH CENTRAL FLORIDA STRATEGIC REGIONAL POLICY PLAN. It is inappropriate to use this map for the review of development proposals or permits. The information does not, nor should it be interpreted to, represent the jurisdictional limits of any federal, state, or local regulatory program. The delineation of resources on this map is not intended to establish the future geographical scope of such programs.



SOURCE:
 Florida State University, Florida Natural Areas Inventory, 2017.



Cross City

REGIONALLY SIGNIFICANT NATURAL RESOURCES
PLANNING AND RESOURCE MANAGEMENT AREAS 1
NORTH CENTRAL FLORIDA REGIONAL PLANNING DISTRICT




-  County Boundaries
-  Conservation Areas

For planning purposes only. The map has been prepared as part of a strategic regional planning program and should be used only in conjunction with the text of the NORTH CENTRAL FLORIDA STRATEGIC REGIONAL POLICY PLAN. It is inappropriate to use this map for the review of development proposals or permits. The information does not, nor should it be interpreted to, represent the jurisdictional limits of any federal, state, or local regulatory program. The delineation of resources on this map is not intended to establish the future geographical scope of such programs.

SOURCE:
Florida State University, Florida Natural Areas Inventory, 2017.

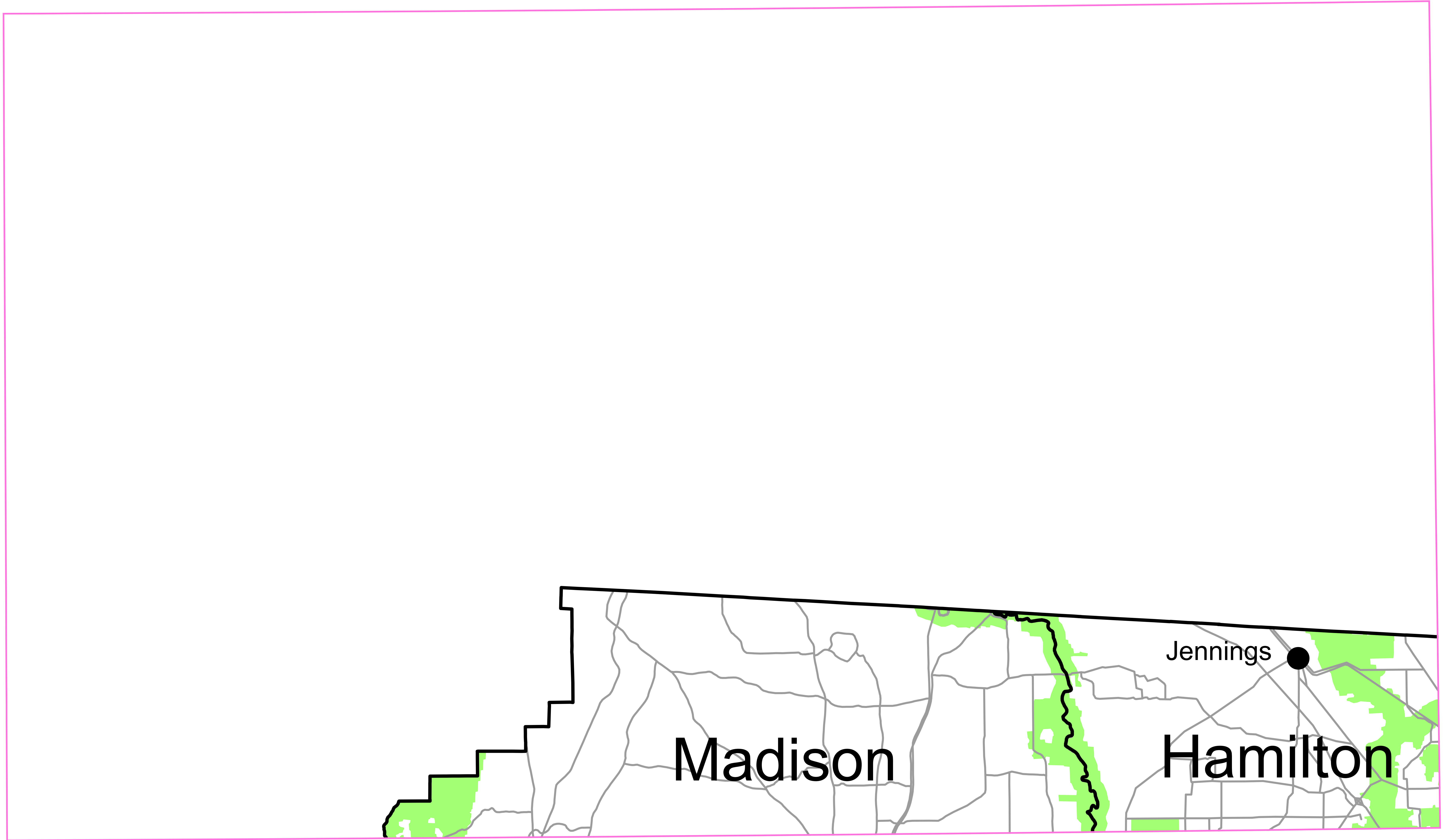


North
Central
Florida
Regional
Planning
Council
August 23, 2018



REGIONALLY SIGNIFICANT NATURAL RESOURCES
NATURAL SYSTEMS
NORTH CENTRAL FLORIDA REGIONAL PLANNING DISTRICT


Valdosta



- County Boundaries
- Regional Ecological Greenway

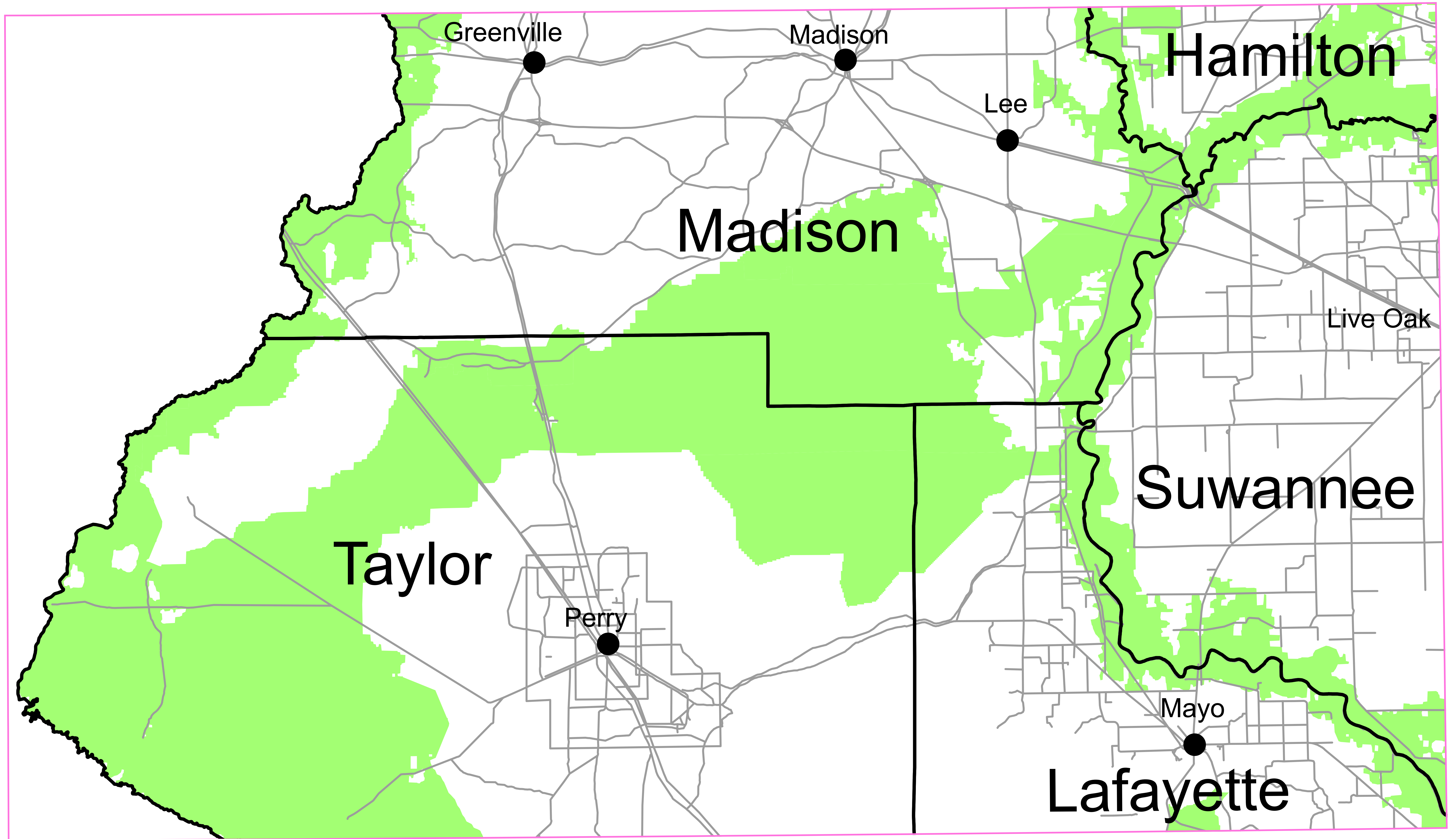
For planning purposes only. The map has been prepared as part of a strategic regional planning program and should be used only in conjunction with the text of the NORTH CENTRAL FLORIDA STRATEGIC REGIONAL POLICY PLAN. It is inappropriate to use this map for the review of development proposals or permits. The information does not, nor should it be interpreted to, represent the jurisdictional limits of any federal, state, or local regulatory program. The delineation of resources on this map is not intended to establish the future geographical scope of such programs.

SOURCE:
University of Florida's Center for Landscape Conservation Planning, 2016.



REGIONALLY SIGNIFICANT NATURAL RESOURCES
 NATURAL SYSTEMS
 NORTH CENTRAL FLORIDA REGIONAL PLANNING DISTRICT


Perry




 County Boundaries
 Regional Ecological Greenway

For planning purposes only. The map has been prepared as part of a strategic regional planning program and should be used only in conjunction with the text of the NORTH CENTRAL FLORIDA STRATEGIC REGIONAL POLICY PLAN. It is inappropriate to use this map for the review of development proposals or permits. The information does not, nor should it be interpreted to, represent the jurisdictional limits of any federal, state, or local regulatory program. The delineation of resources on this map is not intended to establish the future geographical scope of such programs.

SOURCE:
 University of Florida's Center for Landscape Conservation Planning, 2016.

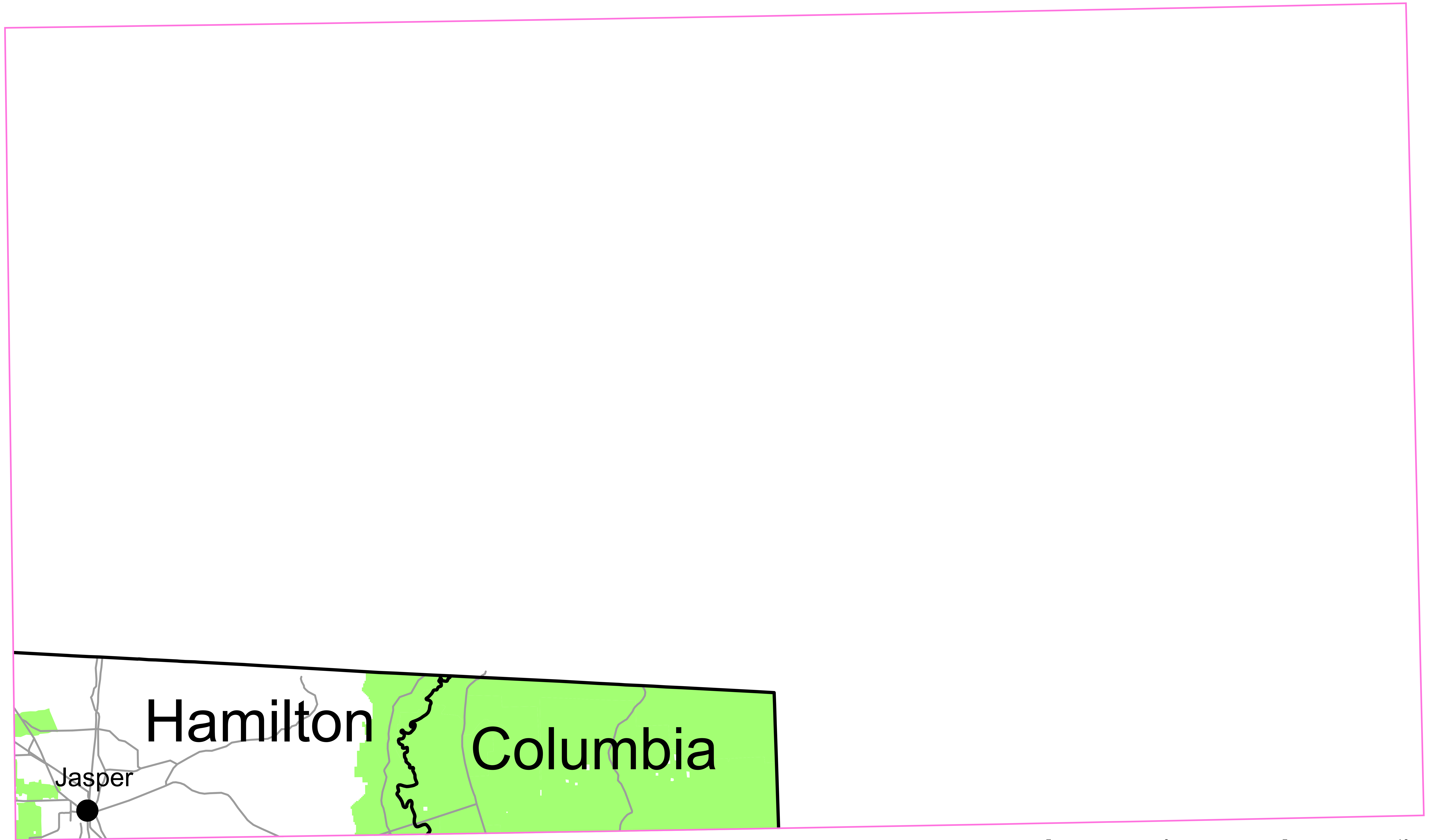


**North
 Central
 Florida
 Regional
 Planning
 Council**
 August 23, 2018



REGIONALLY SIGNIFICANT NATURAL RESOURCES
 NATURAL SYSTEMS
 NORTH CENTRAL FLORIDA REGIONAL PLANNING DISTRICT


Okefenokee Swamp



-  County Boundaries
-  Regional Ecological Greenway

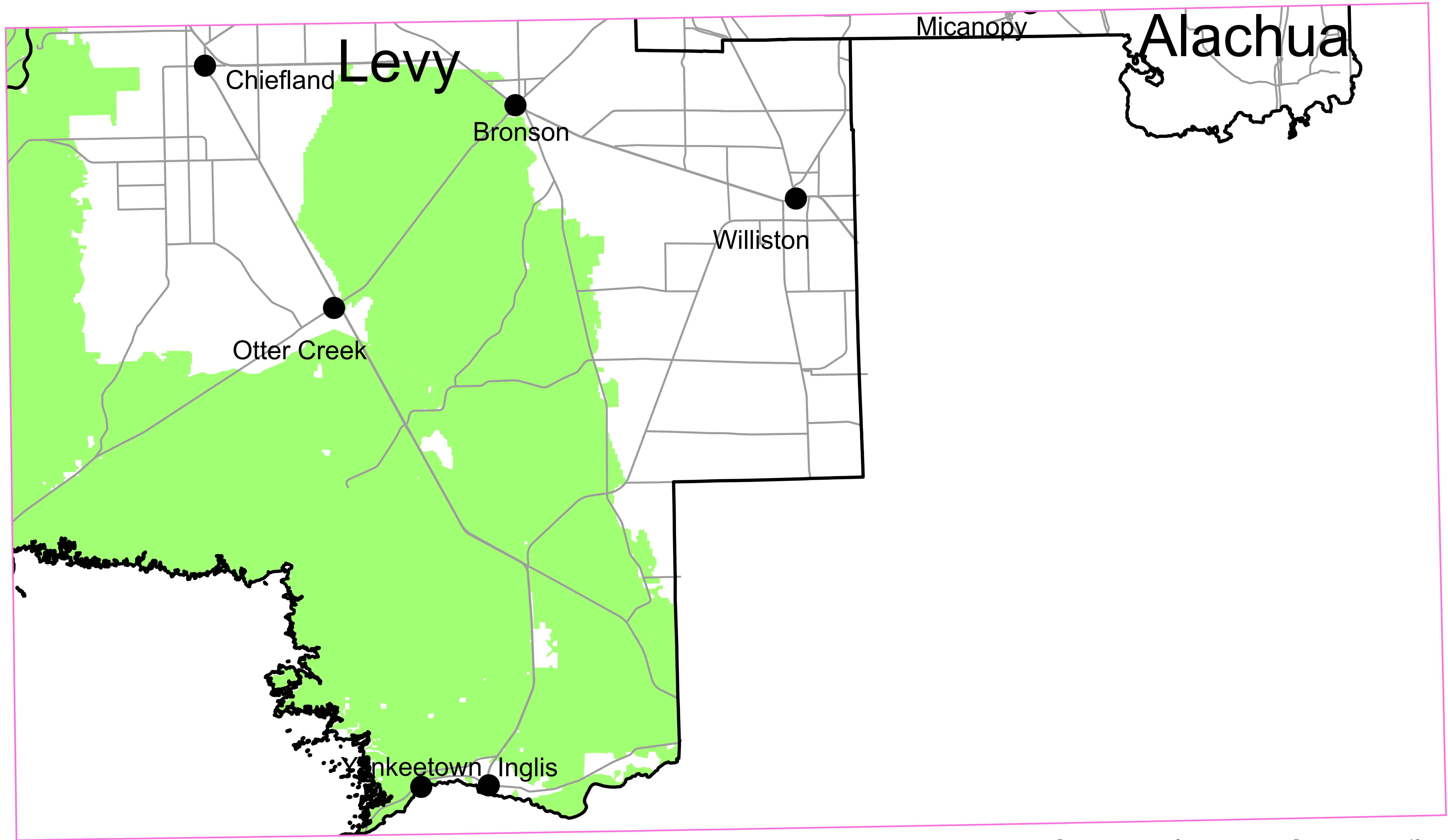
For planning purposes only. The map has been prepared as part of a strategic regional planning program and should be used only in conjunction with the text of the NORTH CENTRAL FLORIDA STRATEGIC REGIONAL POLICY PLAN. It is inappropriate to use this map for the review of development proposals or permits. The information does not, nor should it be interpreted to, represent the jurisdictional limits of any federal, state, or local regulatory program. The delineation of resources on this map is not intended to establish the future geographical scope of such programs.

SOURCE:
 University of Florida's Center for Landscape Conservation Planning, 2016.



REGIONALLY SIGNIFICANT NATURAL RESOURCES
 NATURAL SYSTEMS
 NORTH CENTRAL FLORIDA REGIONAL PLANNING DISTRICT

Ocala





 County Boundaries
 Regional Ecological Greenway

For planning purposes only. The map has been prepared as part of a strategic regional planning program and should be used only in conjunction with the text of the NORTH CENTRAL FLORIDA STRATEGIC REGIONAL POLICY PLAN. It is inappropriate to use this map for the review of development proposals or permits. The information does not, nor should it be interpreted to, represent the jurisdictional limits of any federal, state, or local regulatory program. The delineation of resources on this map is not intended to establish the future geographical scope of such programs.

SOURCE:
 University of Florida's Center for Landscape Conservation Planning, 2016.



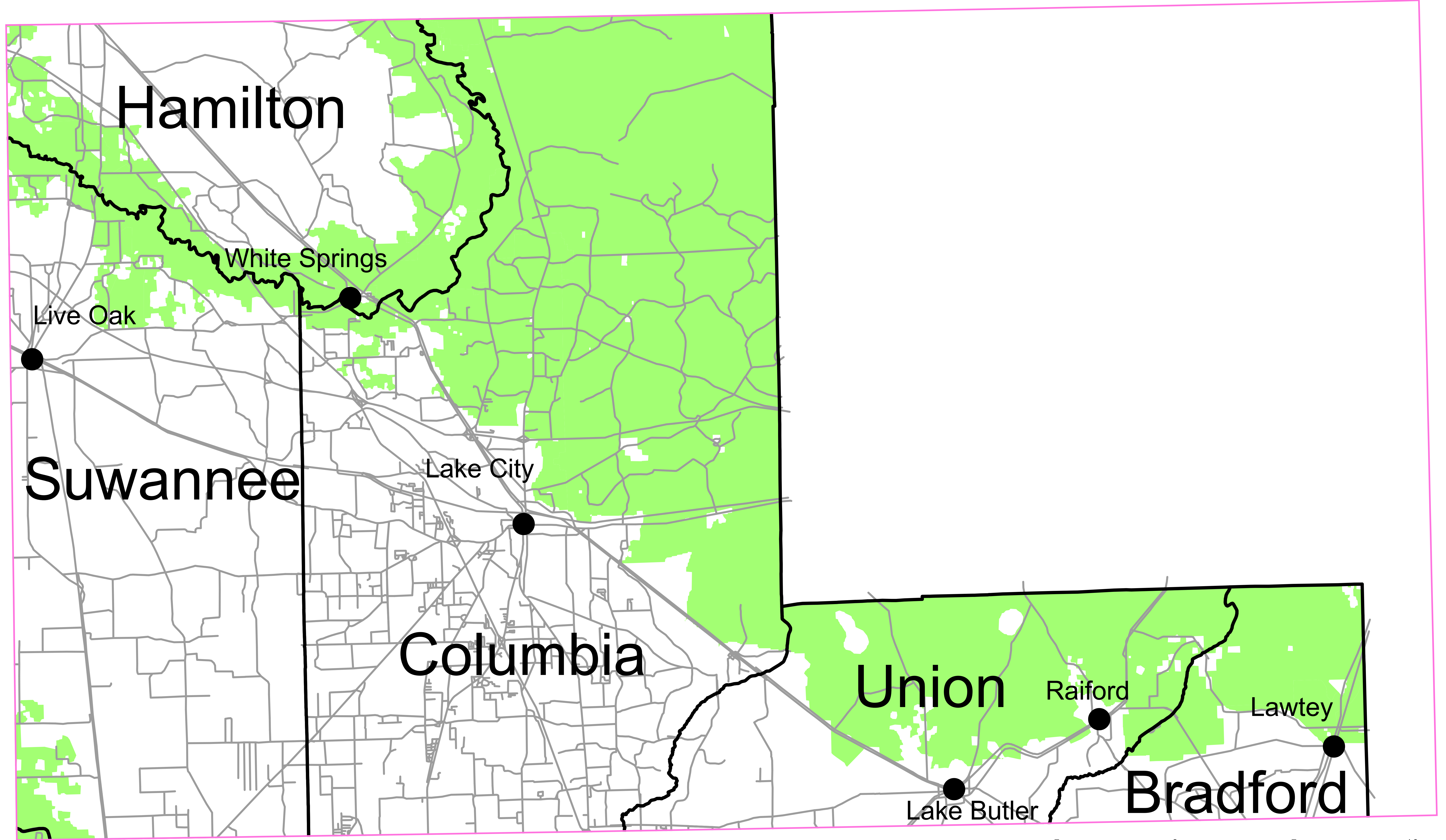
North
 Central
 Florida
 Regional
 Planning
 Council

August 23, 2018

REGIONALLY SIGNIFICANT NATURAL RESOURCES
 NATURAL SYSTEMS
 NORTH CENTRAL FLORIDA REGIONAL PLANNING DISTRICT

Lake City




 County Boundaries
 Regional Ecological Greenway

For planning purposes only. The map has been prepared as part of a strategic regional planning program and should be used only in conjunction with the text of the NORTH CENTRAL FLORIDA STRATEGIC REGIONAL POLICY PLAN. It is inappropriate to use this map for the review of development proposals or permits. The information does not, nor should it be interpreted to, represent the jurisdictional limits of any federal, state, or local regulatory program. The delineation of resources on this map is not intended to establish the future geographical scope of such programs.

SOURCE:
 University of Florida's Center for Landscape Conservation Planning, 2016.





**North
 Central
 Florida
 Regional
 Planning
 Council**
 August 23, 2018



REGIONALLY SIGNIFICANT NATURAL RESOURCES
NATURAL SYSTEMS
NORTH CENTRAL FLORIDA REGIONAL PLANNING DISTRICT

Inverness


Levy



-  County Boundaries
-  Regional Ecological Greenway

For planning purposes only. The map has been prepared as part of a strategic regional planning program and should be used only in conjunction with the text of the NORTH CENTRAL FLORIDA STRATEGIC REGIONAL POLICY PLAN. It is inappropriate to use this map for the review of development proposals or permits. The information does not, nor should it be interpreted to, represent the jurisdictional limits of any federal, state, or local regulatory program. The delineation of resources on this map is not intended to establish the future geographical scope of such programs.

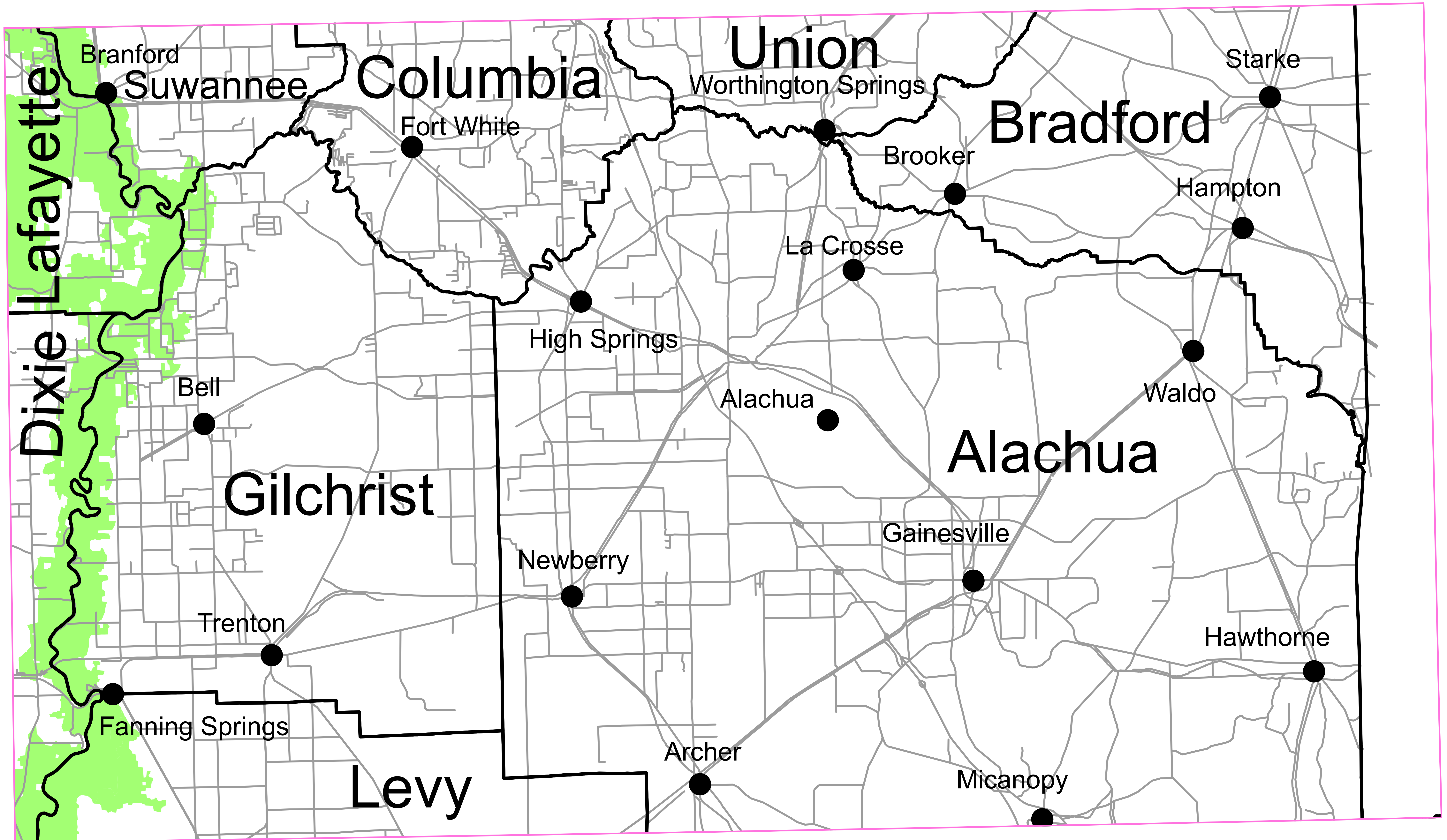
SOURCE:
University of Florida's Center for Landscape Conservation Planning, 2016.



August 23, 2018

REGIONALLY SIGNIFICANT NATURAL RESOURCES
 NATURAL SYSTEMS
 NORTH CENTRAL FLORIDA REGIONAL PLANNING DISTRICT


Gainesville



-  County Boundaries
-  Regional Ecological Greenway

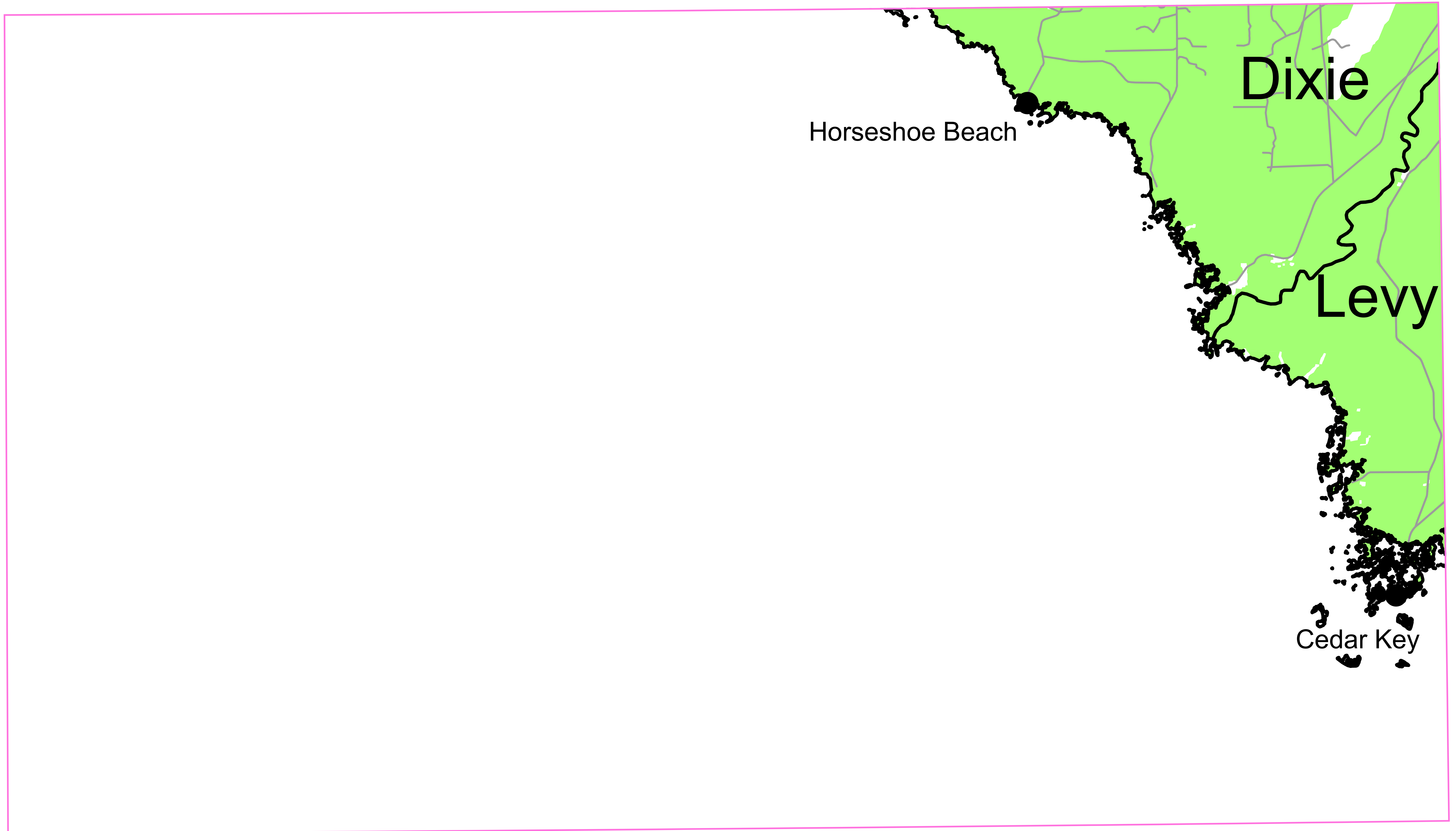
For planning purposes only. The map has been prepared as part of a strategic regional planning program and should be used only in conjunction with the text of the NORTH CENTRAL FLORIDA STRATEGIC REGIONAL POLICY PLAN. It is inappropriate to use this map for the review of development proposals or permits. The information does not, nor should it be interpreted to, represent the jurisdictional limits of any federal, state, or local regulatory program. The delineation of resources on this map is not intended to establish the future geographical scope of such programs.

SOURCE:
 University of Florida's Center for Landscape Conservation Planning, 2016.



REGIONALLY SIGNIFICANT NATURAL RESOURCES
 NATURAL SYSTEMS
 NORTH CENTRAL FLORIDA REGIONAL PLANNING DISTRICT

Cedar Key




 County Boundaries
 Regional Ecological Greenway

For planning purposes only. The map has been prepared as part of a strategic regional planning program and should be used only in conjunction with the text of the NORTH CENTRAL FLORIDA STRATEGIC REGIONAL POLICY PLAN. It is inappropriate to use this map for the review of development proposals or permits. The information does not, nor should it be interpreted to, represent the jurisdictional limits of any federal, state, or local regulatory program. The delineation of resources on this map is not intended to establish the future geographical scope of such programs.

SOURCE:
 University of Florida's Center for Landscape Conservation Planning, 2016.

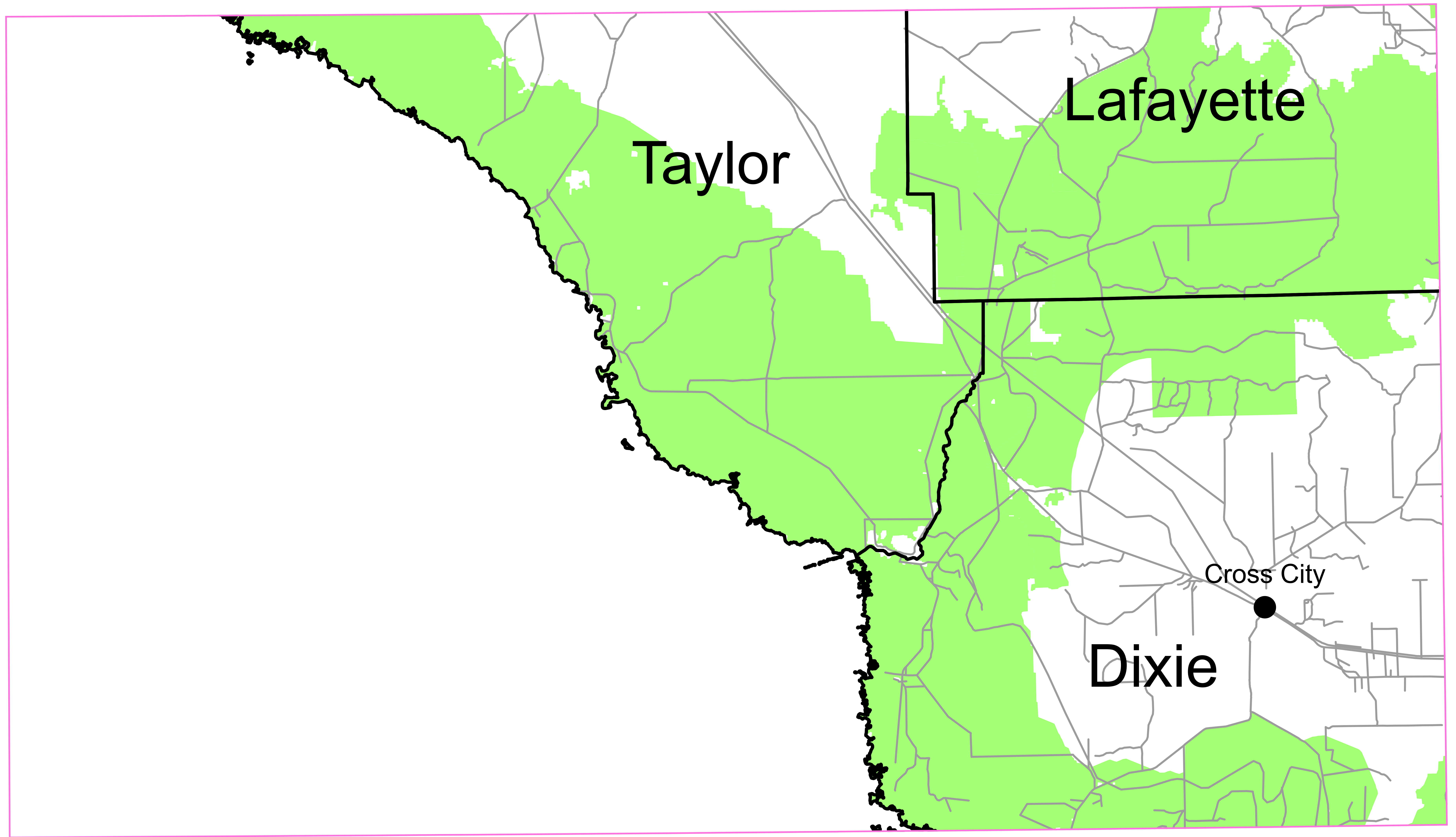


North
 Central
 Florida
 Regional
 Planning
 Council
 August 23, 2018



REGIONALLY SIGNIFICANT NATURAL RESOURCES
 NATURAL SYSTEMS
 NORTH CENTRAL FLORIDA REGIONAL PLANNING DISTRICT

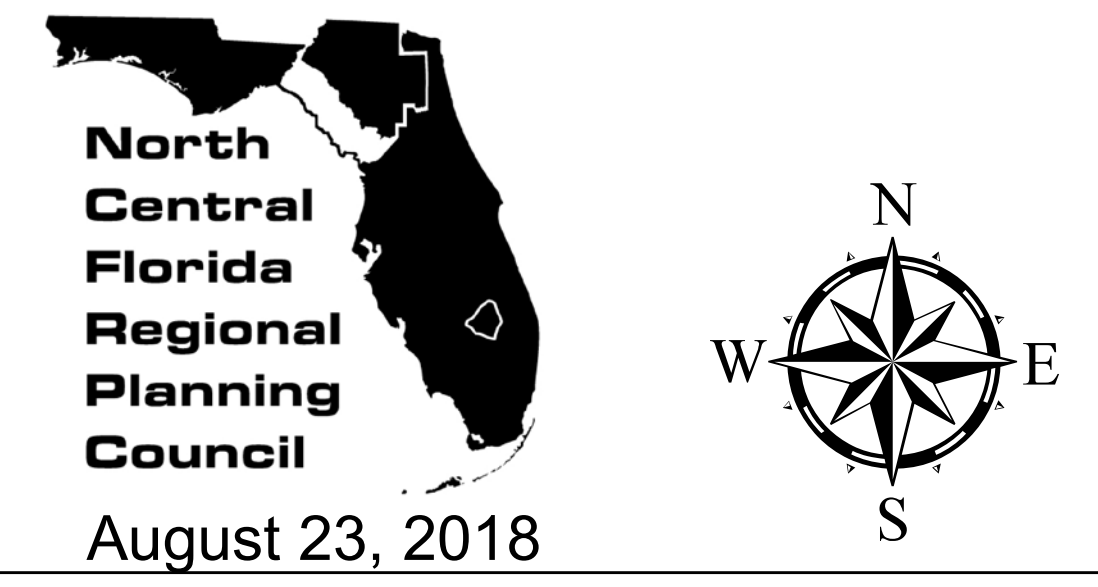
Cross City



 County Boundaries
 Regional Ecological Greenway

For planning purposes only. The map has been prepared as part of a strategic regional planning program and should be used only in conjunction with the text of the NORTH CENTRAL FLORIDA STRATEGIC REGIONAL POLICY PLAN. It is inappropriate to use this map for the review of development proposals or permits. The information does not, nor should it be interpreted to, represent the jurisdictional limits of any federal, state, or local regulatory program. The delineation of resources on this map is not intended to establish the future geographical scope of such programs.

SOURCE:
 University of Florida's Center for Landscape Conservation Planning, 2016.



North
 Central
 Florida
 Regional
 Planning
 Council
 August 23, 2018